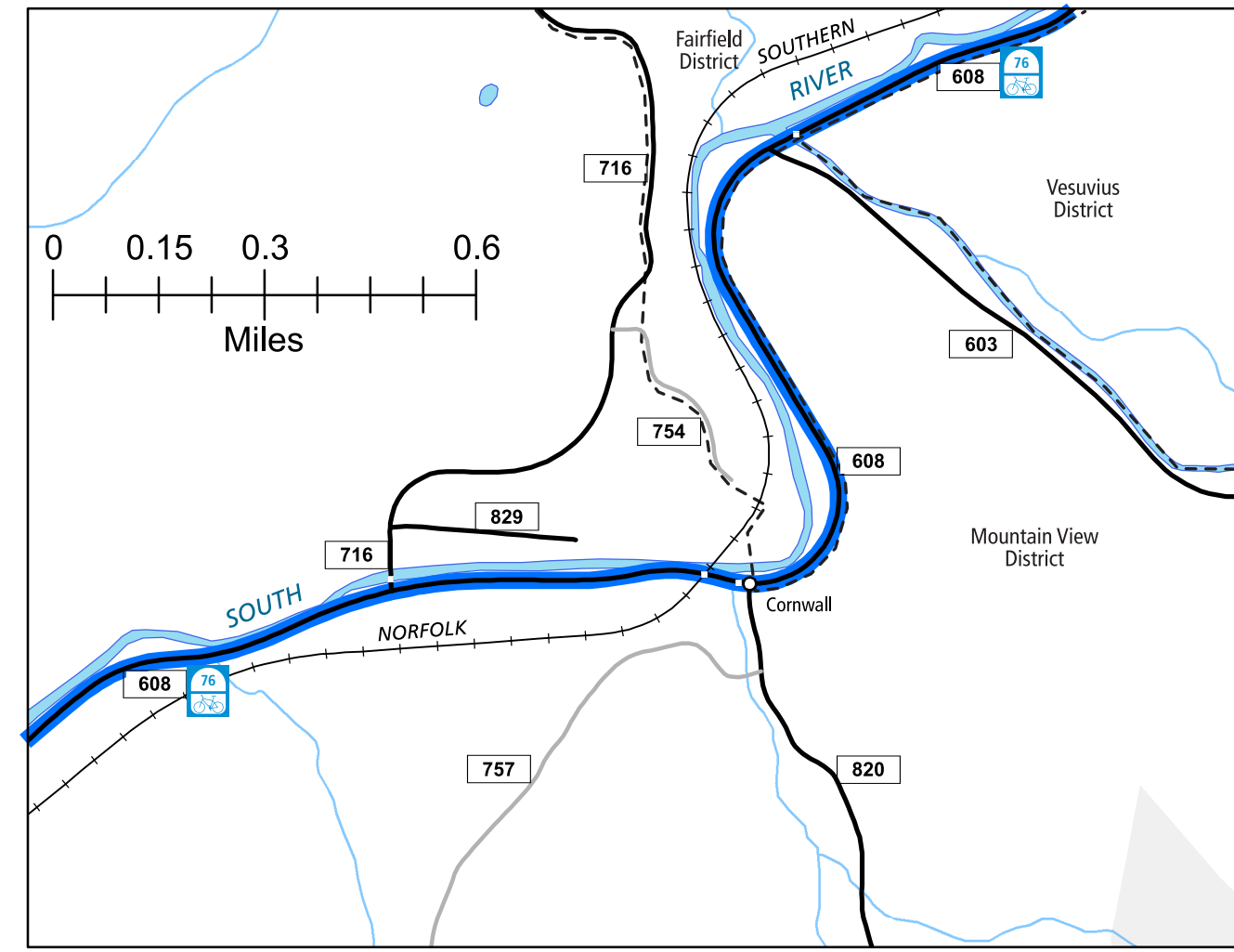
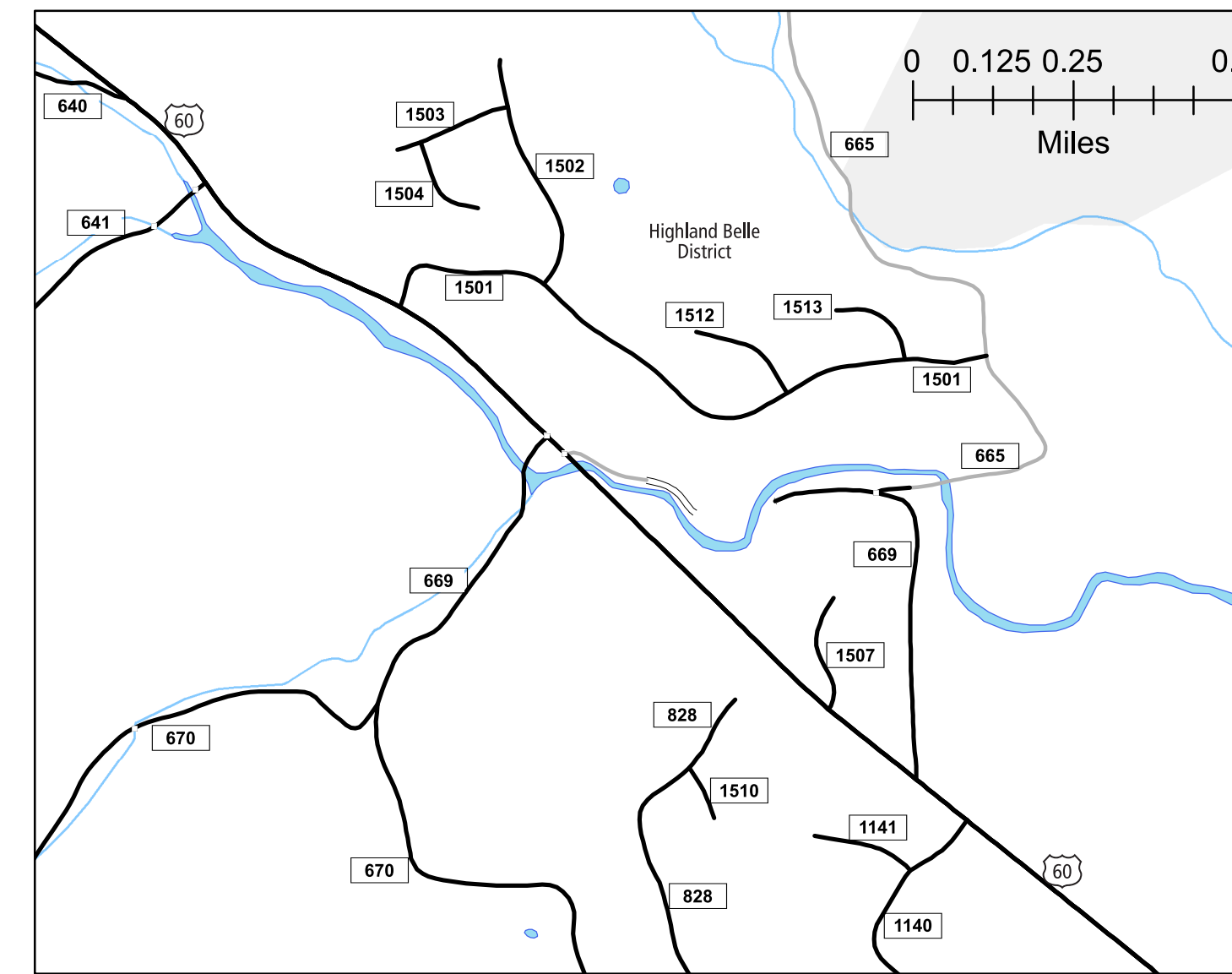


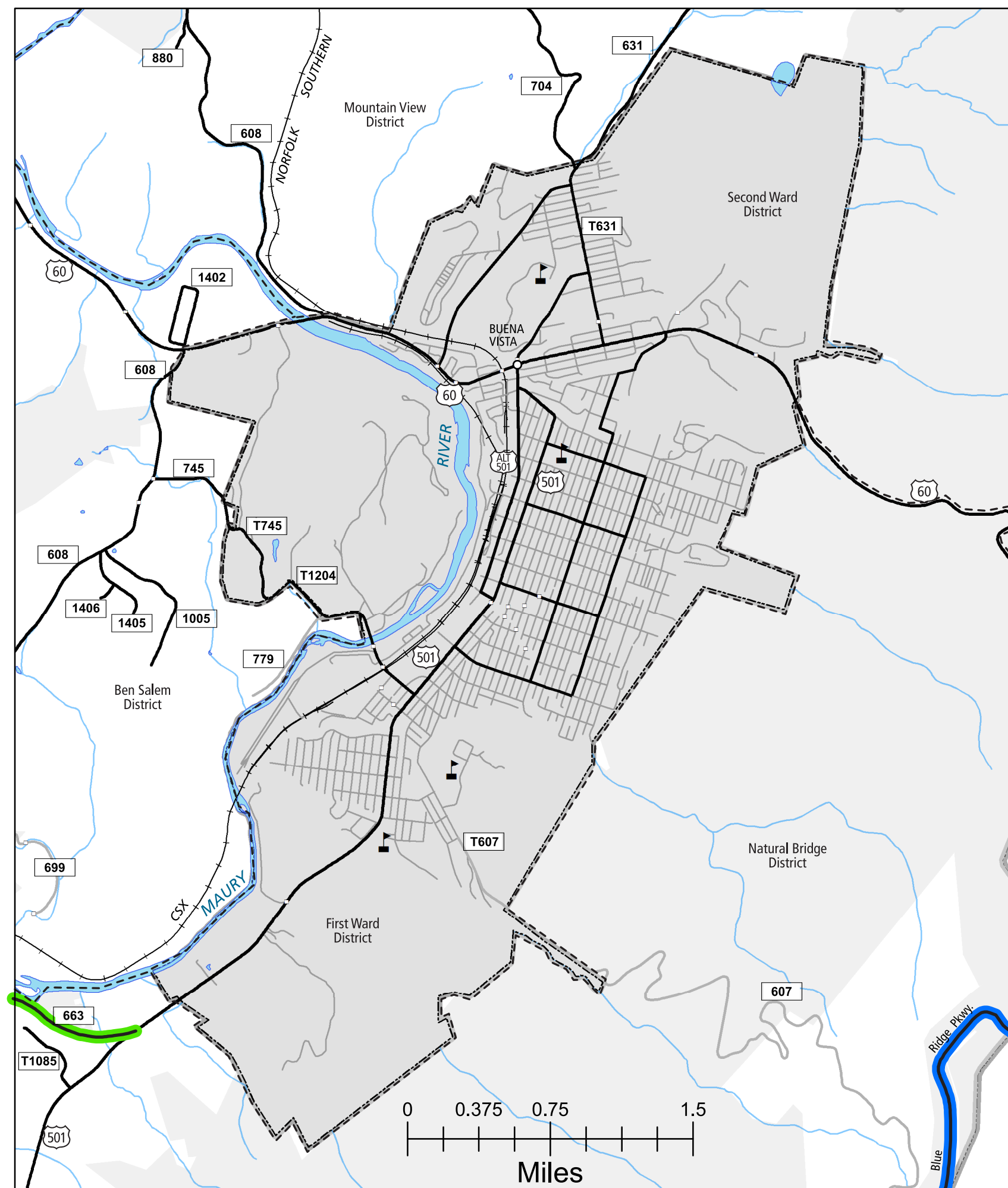
5
FAIRFIELD AREA



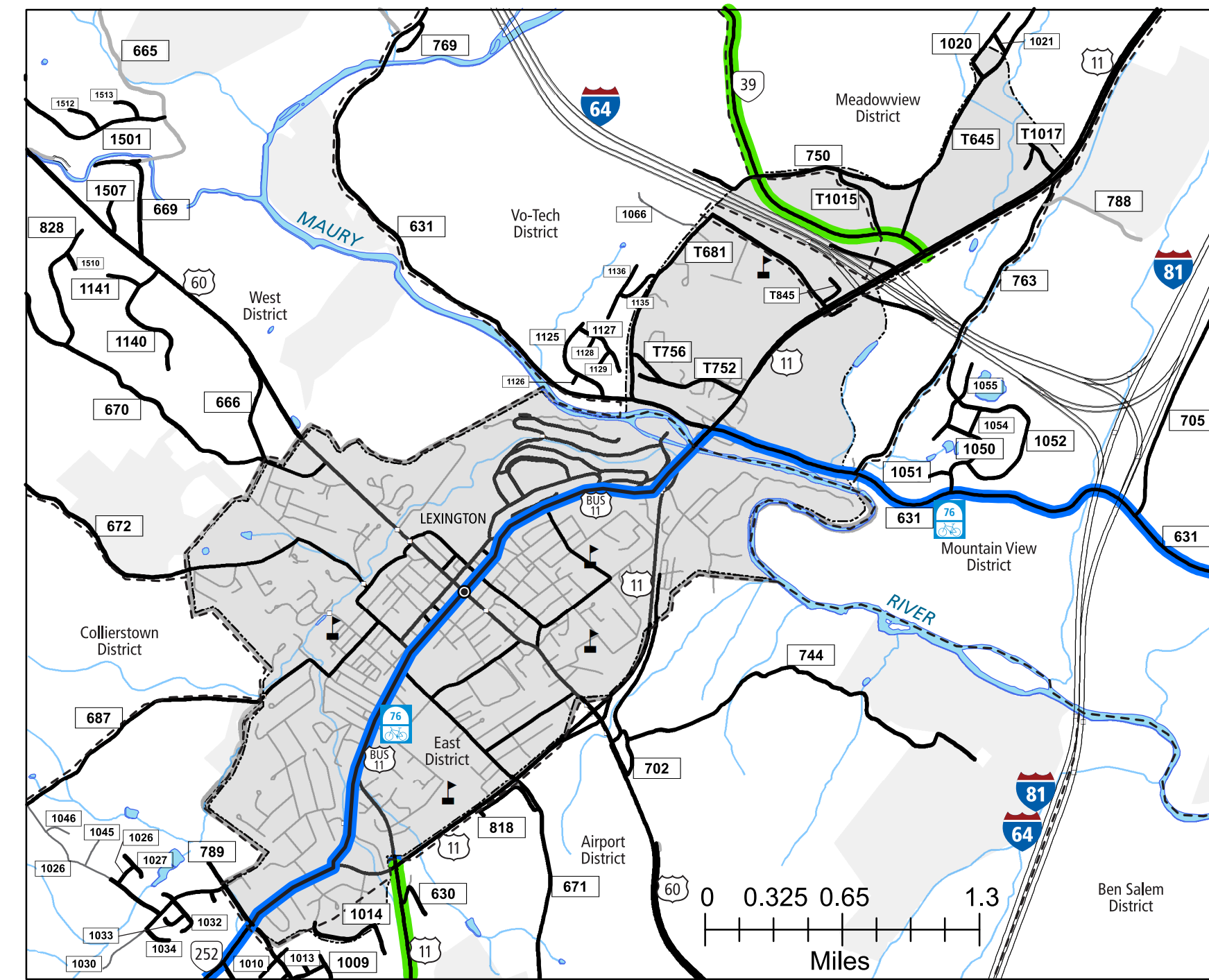
6
CORNWALL AREA



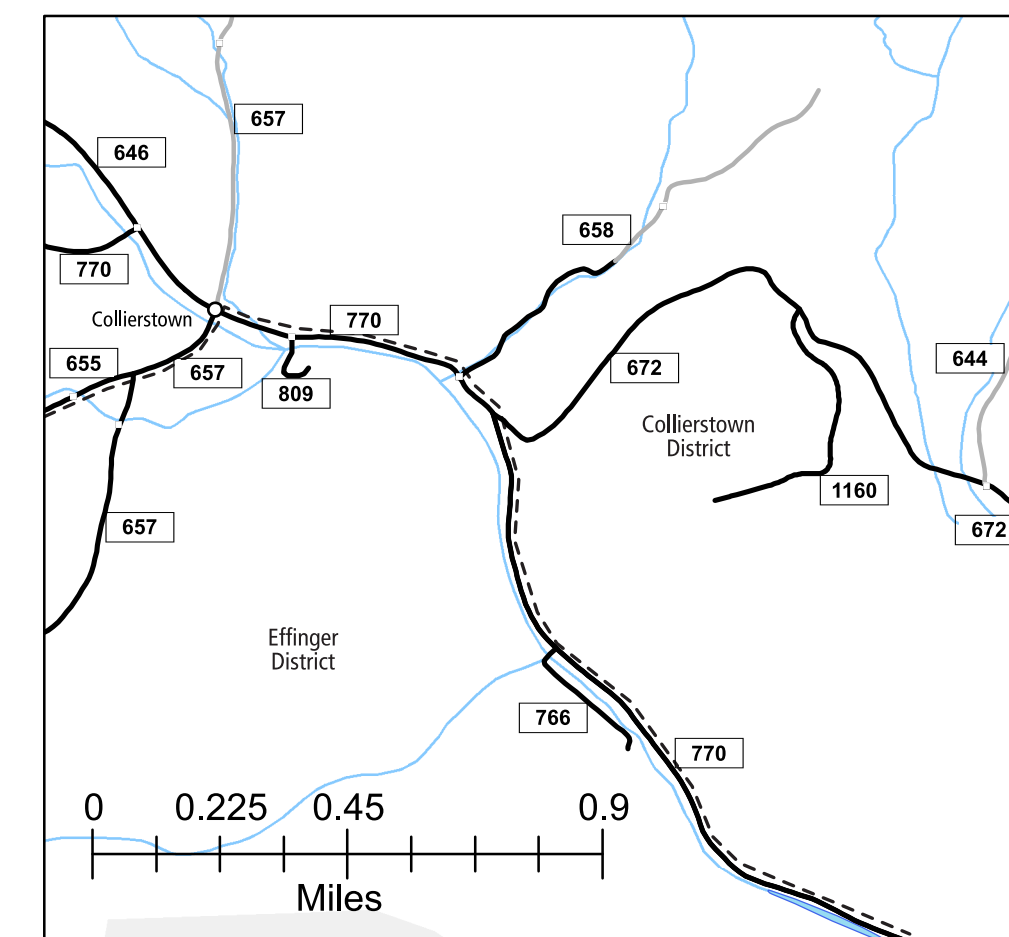
7
AREA N.W. OF LEXINGTON



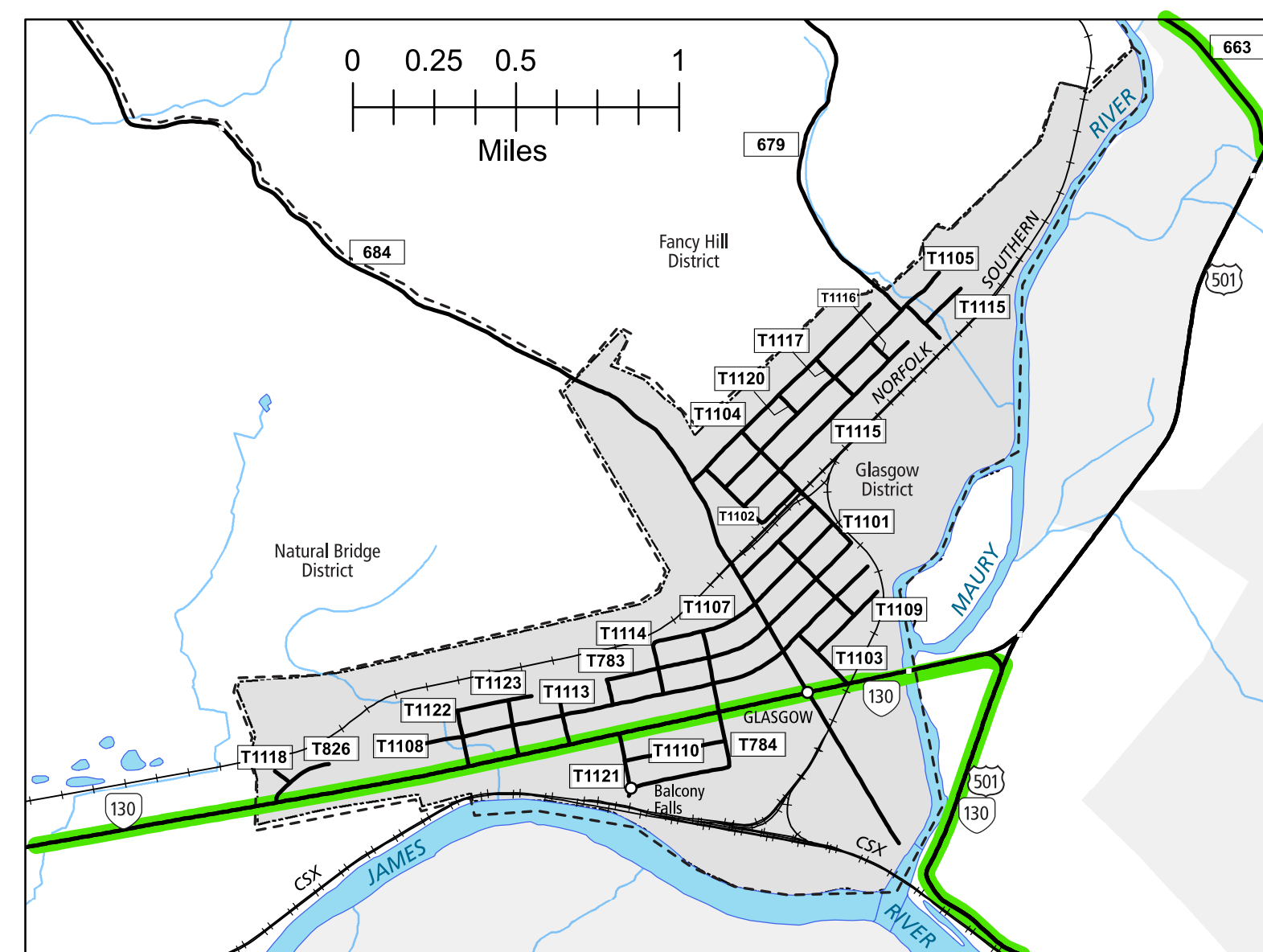
10
BUENA VISTA AREA



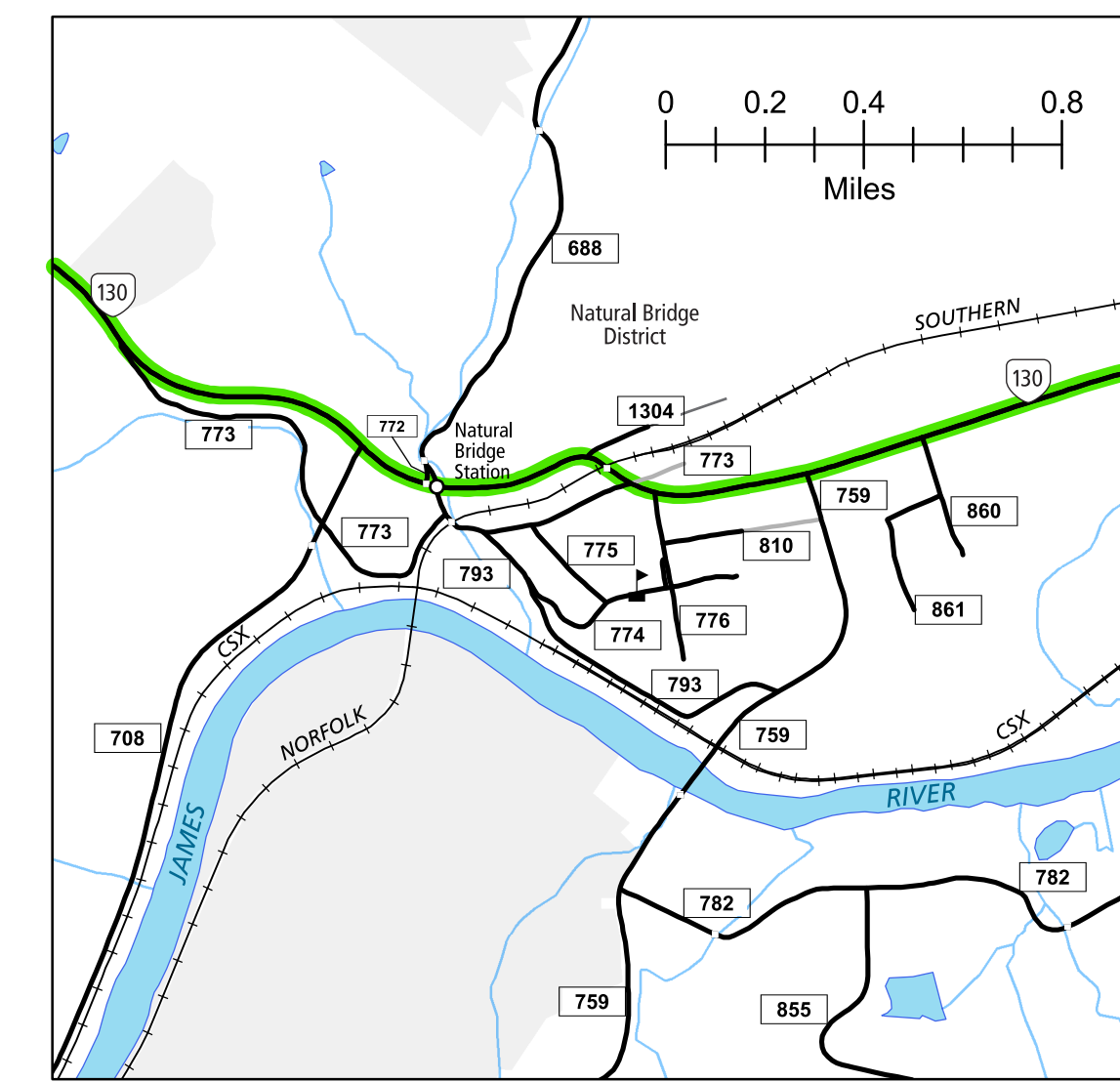
8
LEXINGTON AREA



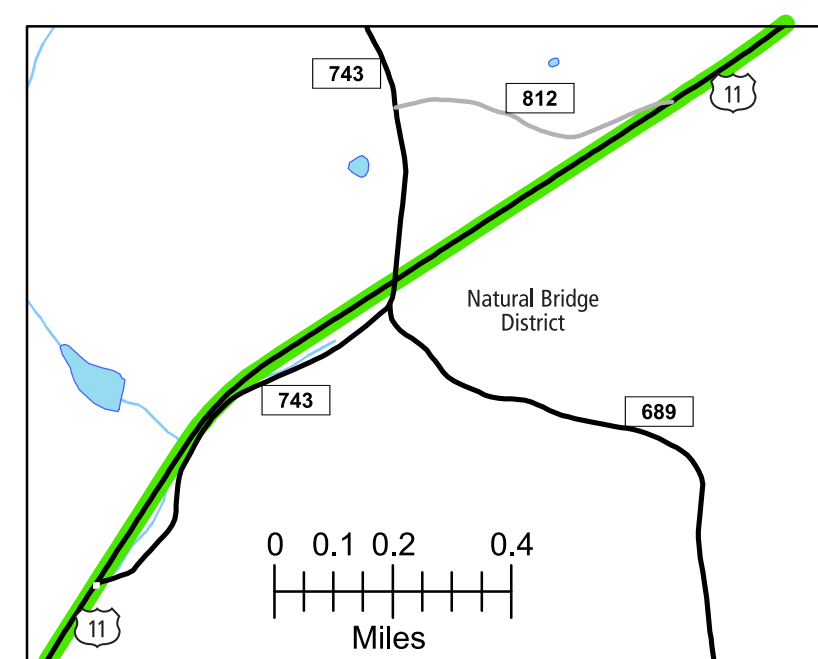
9
COLLIERSTOWN AREA



11
GLASGOW AREA




13
NATURAL BRIDGE STATION AREA

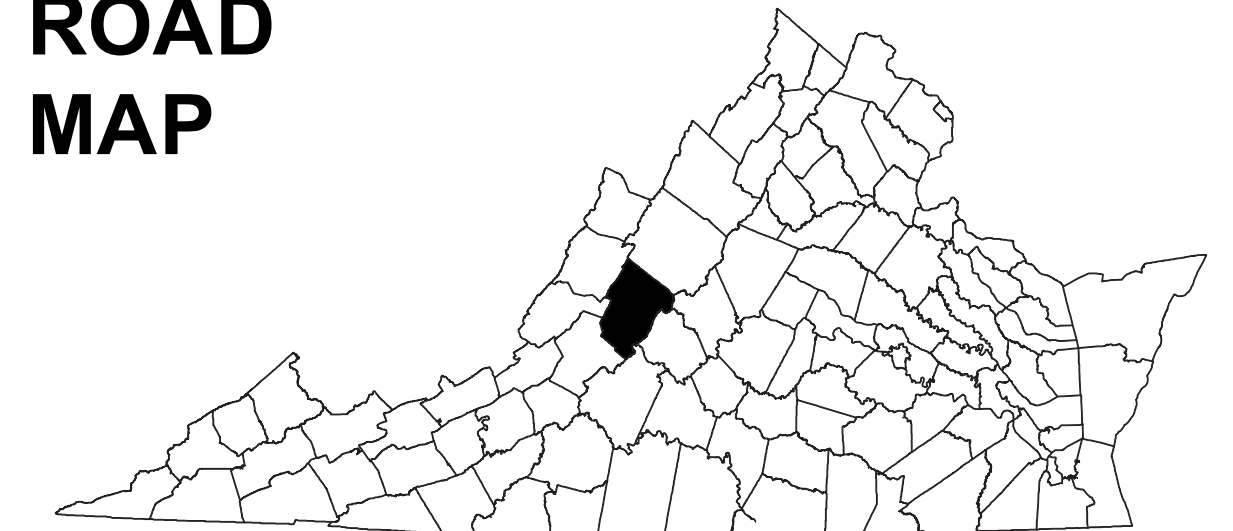


12
AREA NORTH OF NATURAL BRIDGE

ROCKBRIDGE COUNTY, VA



COUNTY
ROAD
MAP



ROCKBRIDGE
COUNTY

ROAD CLASSIFICATIONS	MISCELLANEOUS
Frontage Road	Schools
Secondary Route	Seaports
State Route	Park_RideLots
U.S. Route	AIRPORTS
Urban Road	Commercial
LightSurface	General
DividedHwyInterstate	Military
AllWeatherSurface	RAILROADS
Unsurfaced	Metro
otherSurface	VARailroads
BikeRoutes	Park_N_Ride
AppalachianTrail	BOUNDARIES
Scenic Roads	MilitaryAreas
	MagisterialDistricts
	Incorp_Areas
	Natural_LandCover
Additional ROAD CLASSIFICATION (Post 2019)	
Hard-surface	

The accuracy or completeness of this map is not guaranteed or warranted.
Map depicts state-maintained highway network as of May 1, 2021.
Copyright © 2021 by Commonwealth of Virginia
Department of Transportation, All Rights Reserved

SUPPLEMENT SHEET A
AN INVENTORY OF STATE MAINTAINED ROADS