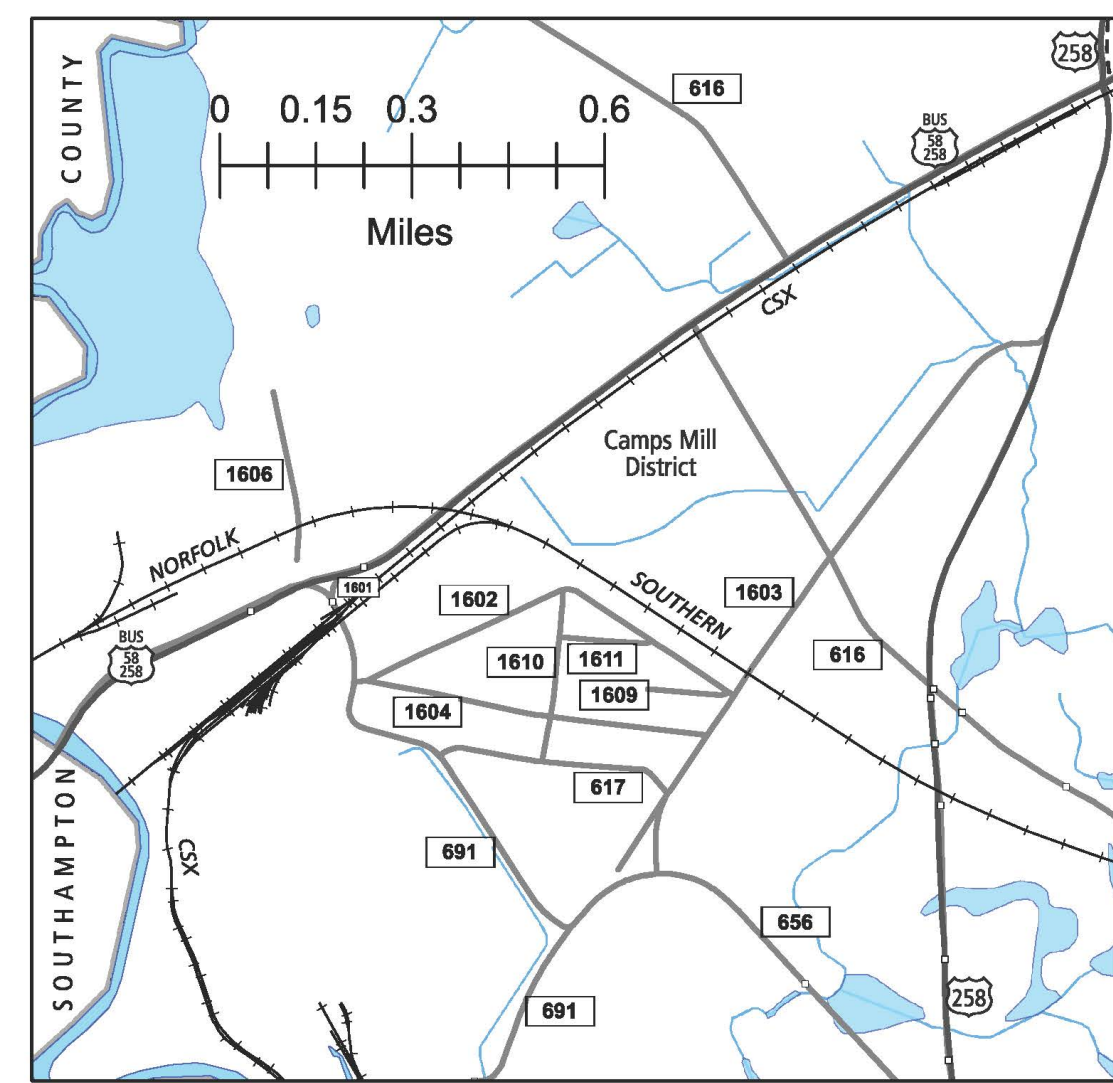
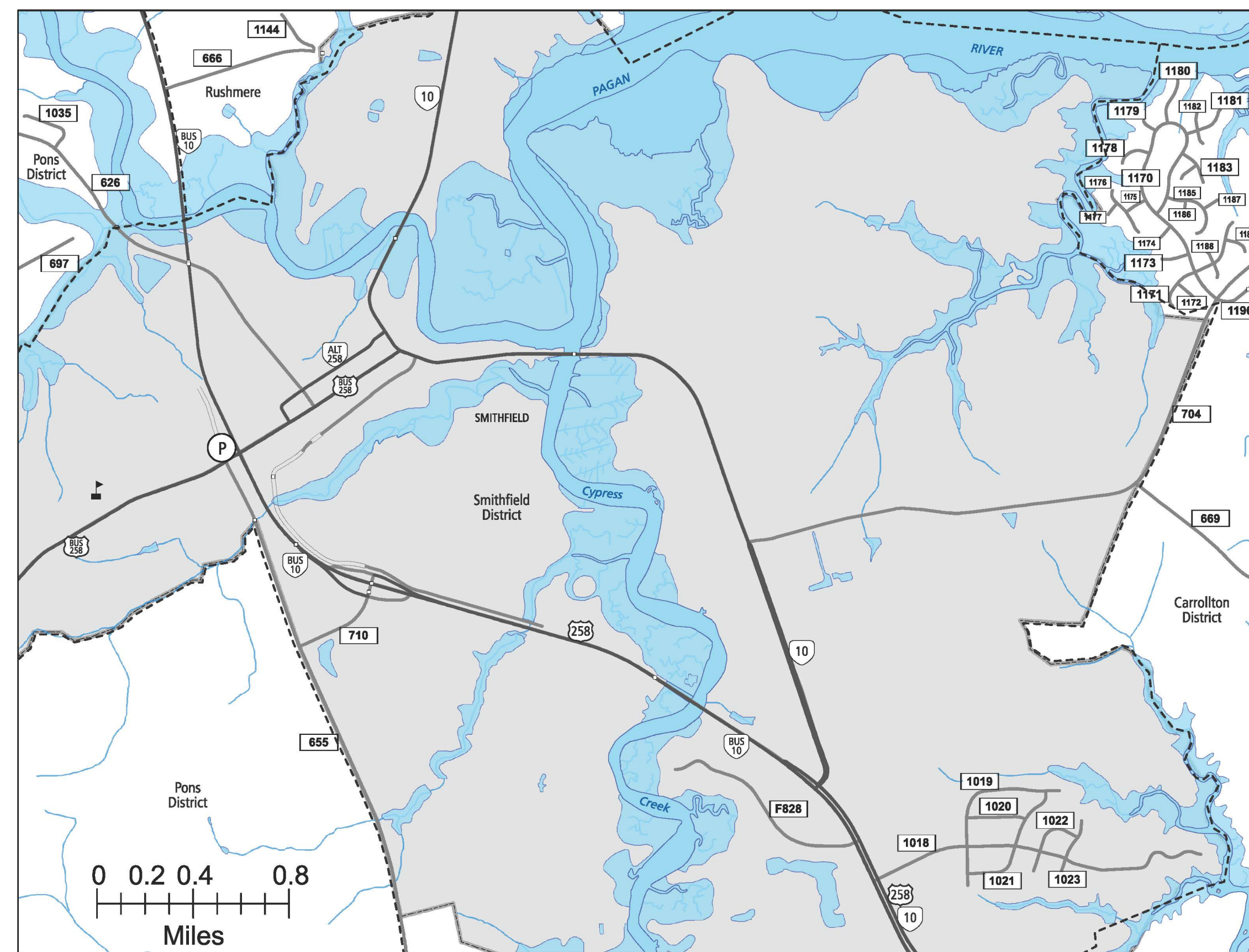


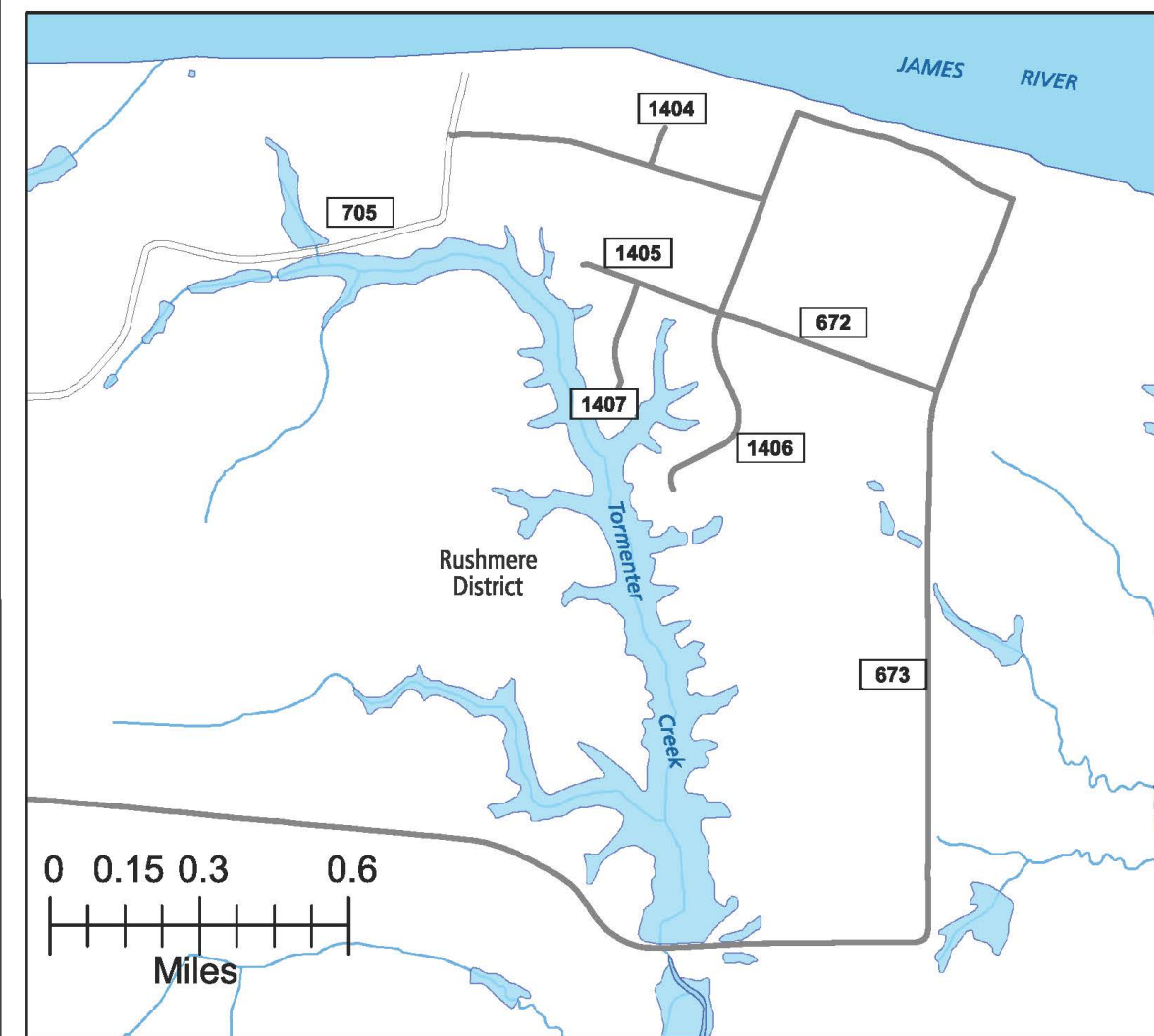
6  
BATTERY PARK AND RESCUE AREA



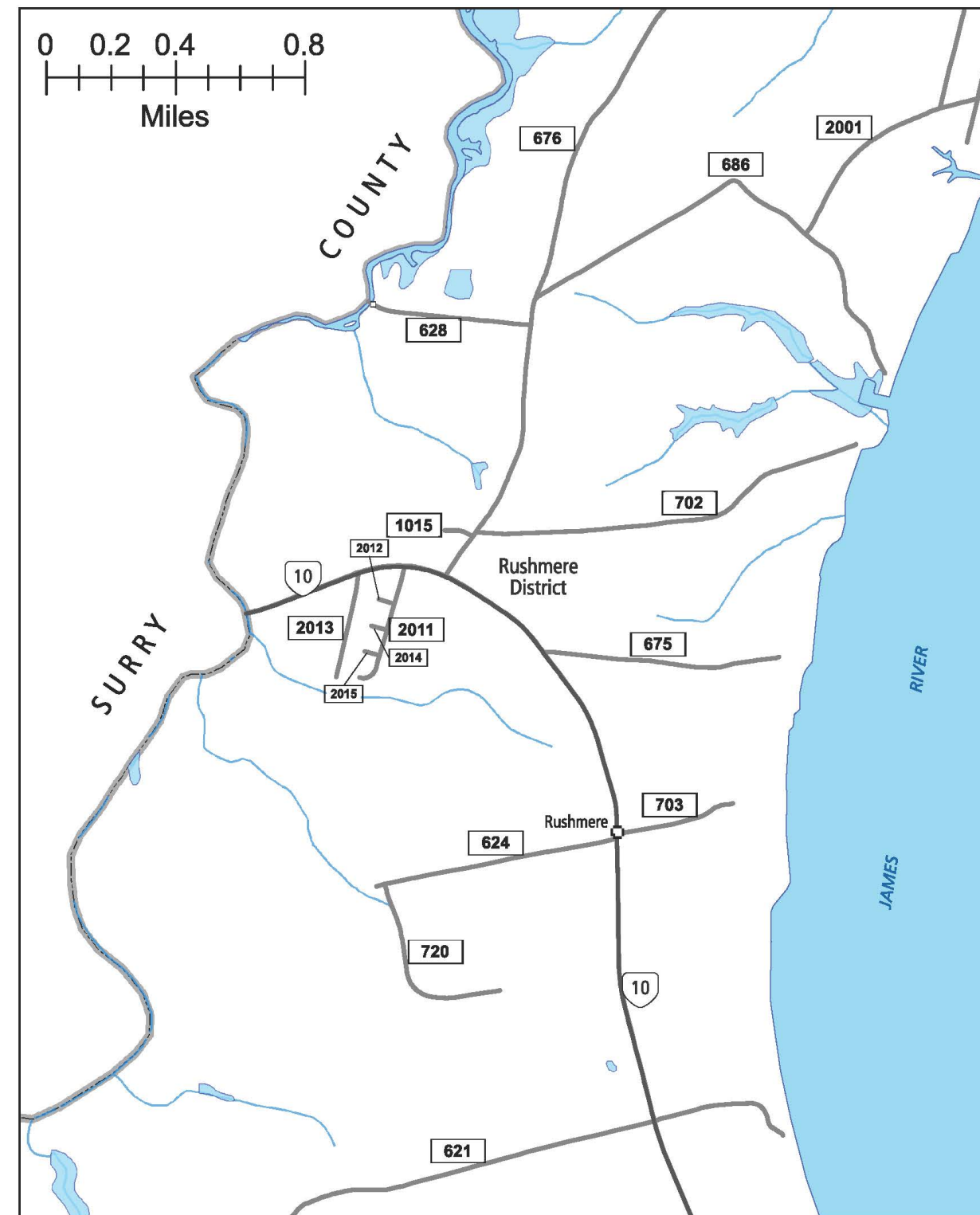
7  
AREA EAST OF FRANKLIN



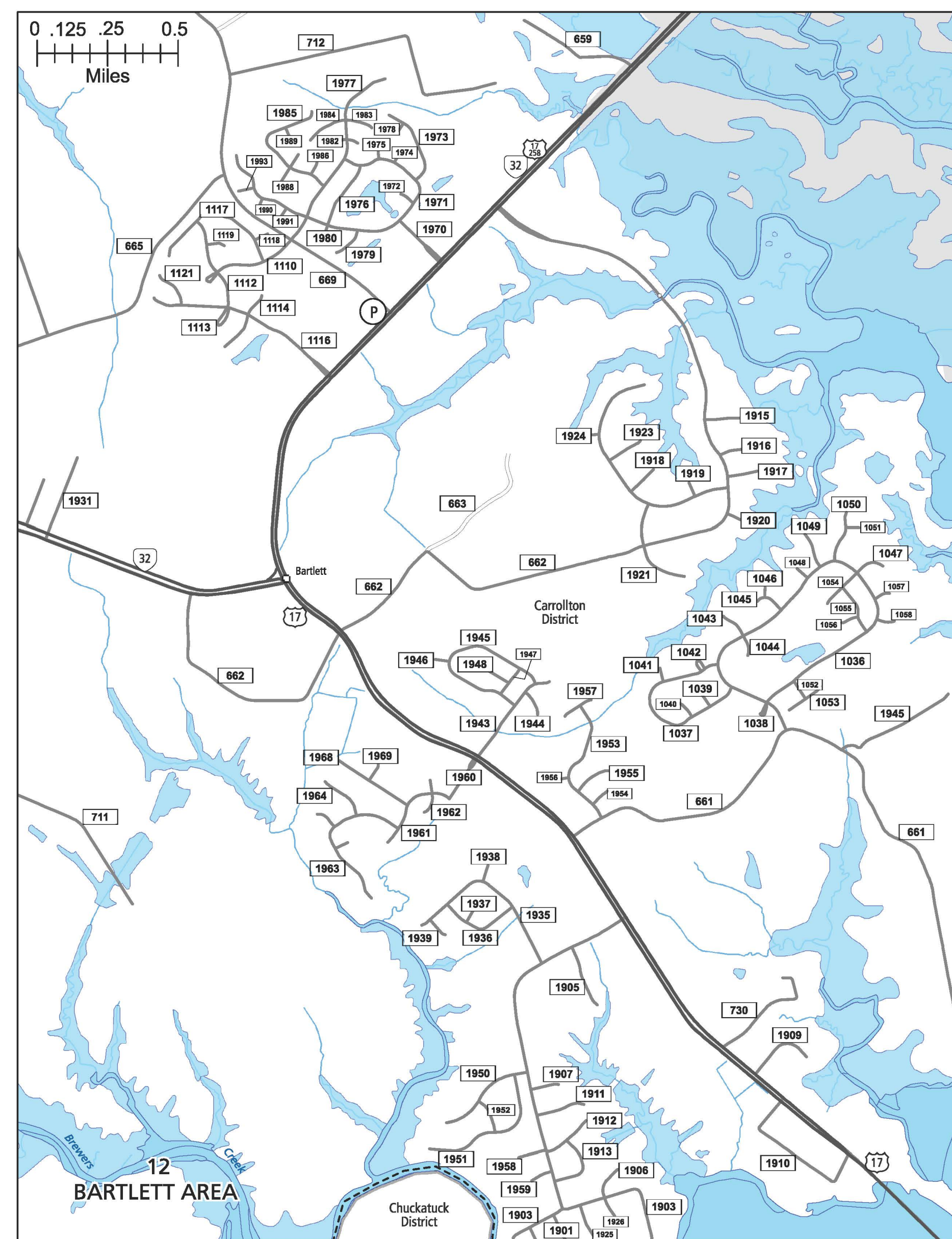
8  
SMITHFIELD AREA



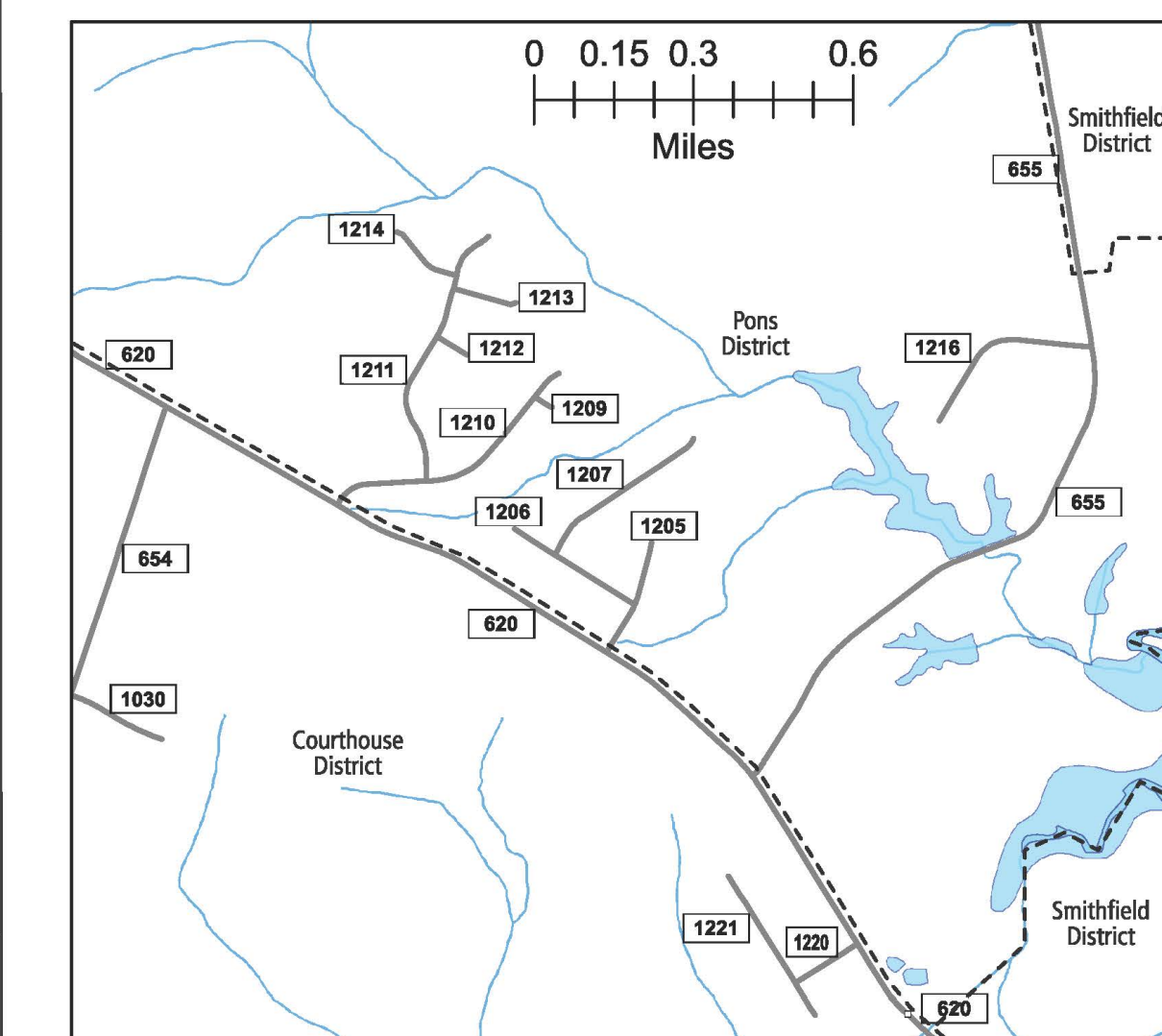
9  
MOGARTS BEACH AREA



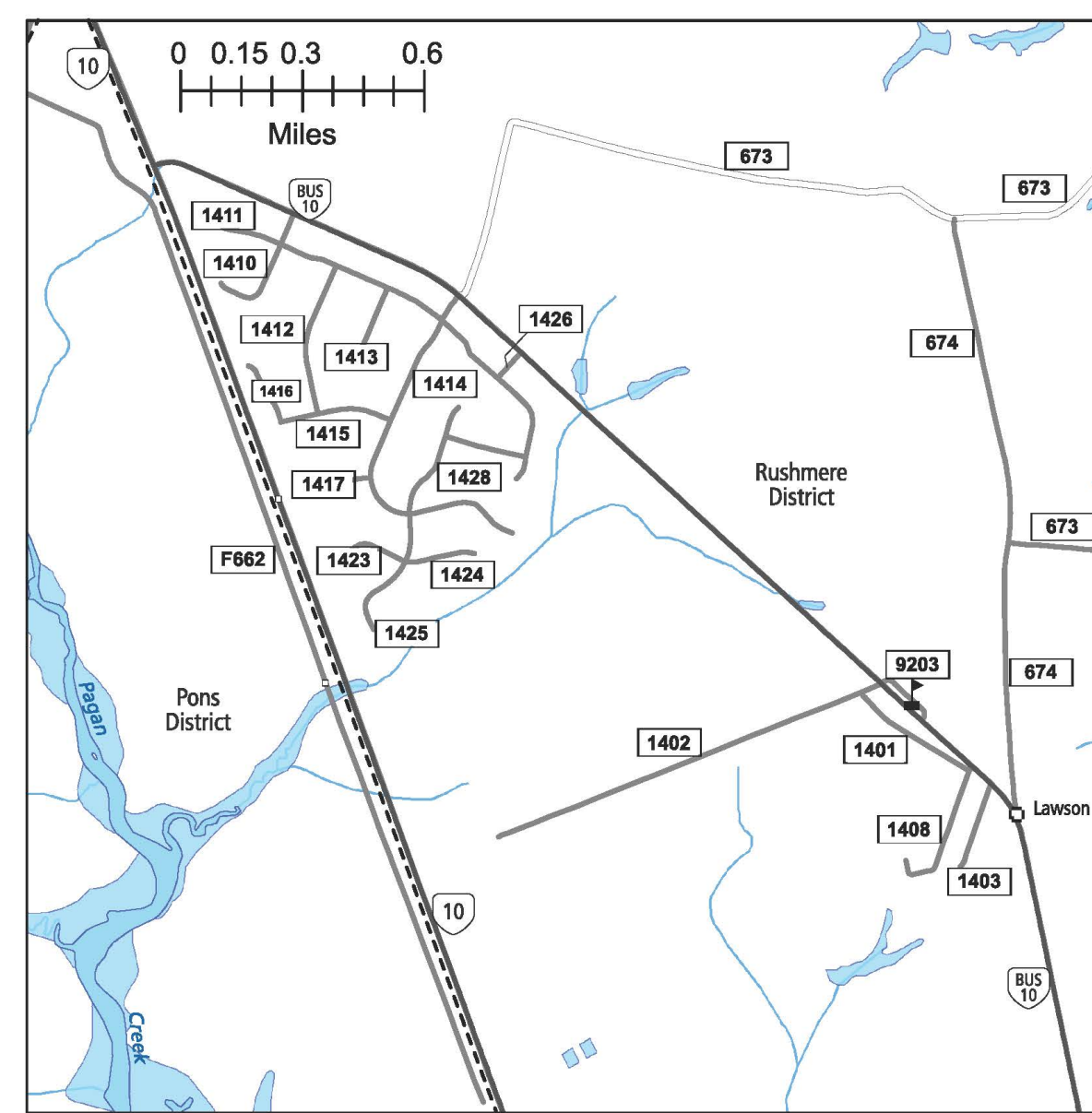
11  
RUSHMERE SHORES AREA



12  
BARTLETT AREA




10  
AREA SOUTHWEST OF SMITHFIELD

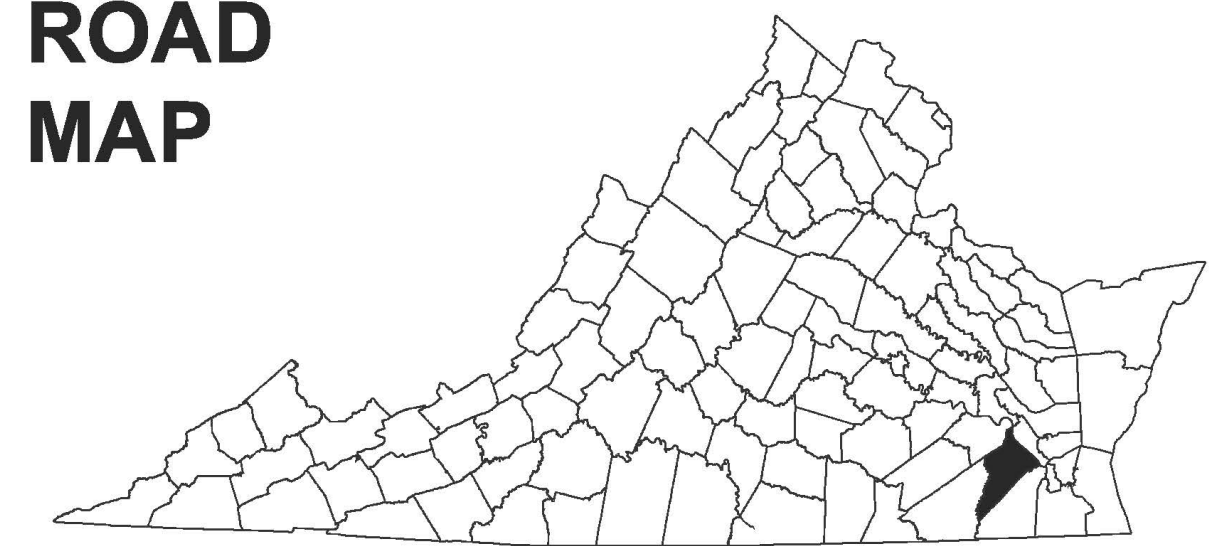


13  
LAWSON AREA

ISLE OF WIGHT COUNTY, VA



COUNTY  
ROAD  
MAP



ISLE OF WIGHT  
COUNTY

ROAD CLASSIFICATIONS

- Frontage Road
- Secondary Route
- State Route
- U.S. Route
- Urban Road
- LightSurface
- DividedHwy/Interstate
- AllWeatherSurface
- Unsurfaced
- otherSurface
- BikeRoutes
- AppalachianTrail
- Scenic Roads

MISCELLANEOUS

- Schools
- Seaports
- Park\_Ride/Lots

AIRPORTS

- Commercial
- General
- Military

RAILROADS

- Metro
- VARailroads
- Park\_N\_Ride

BOUNDARIES

- MilitaryAreas
- MagisterialDistricts
- Incorp\_Areas
- Natural\_LandCover

Additional ROAD CLASSIFICATION (Post 2019)

Hard-surface

The accuracy or completeness of this map is not guaranteed or warranted.  
Map depicts state-maintained highway network as of May 1, 2021.  
Copyright © 2021 by Commonwealth of Virginia  
Department of Transportation, All Rights Reserved

SUPPLEMENT SHEET A  
AN INVENTORY OF STATE MAINTAINED ROADS