
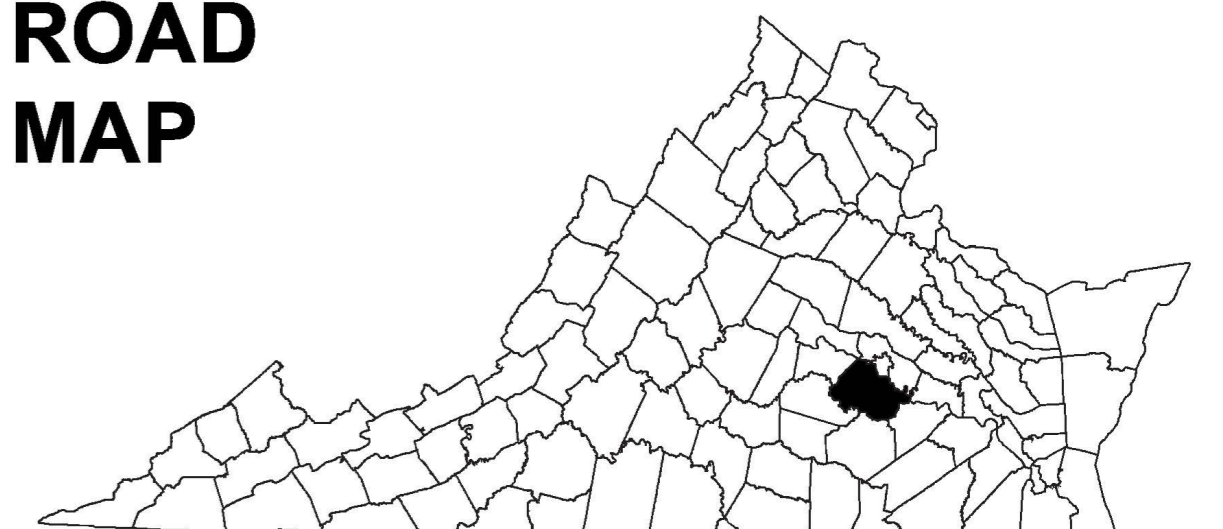


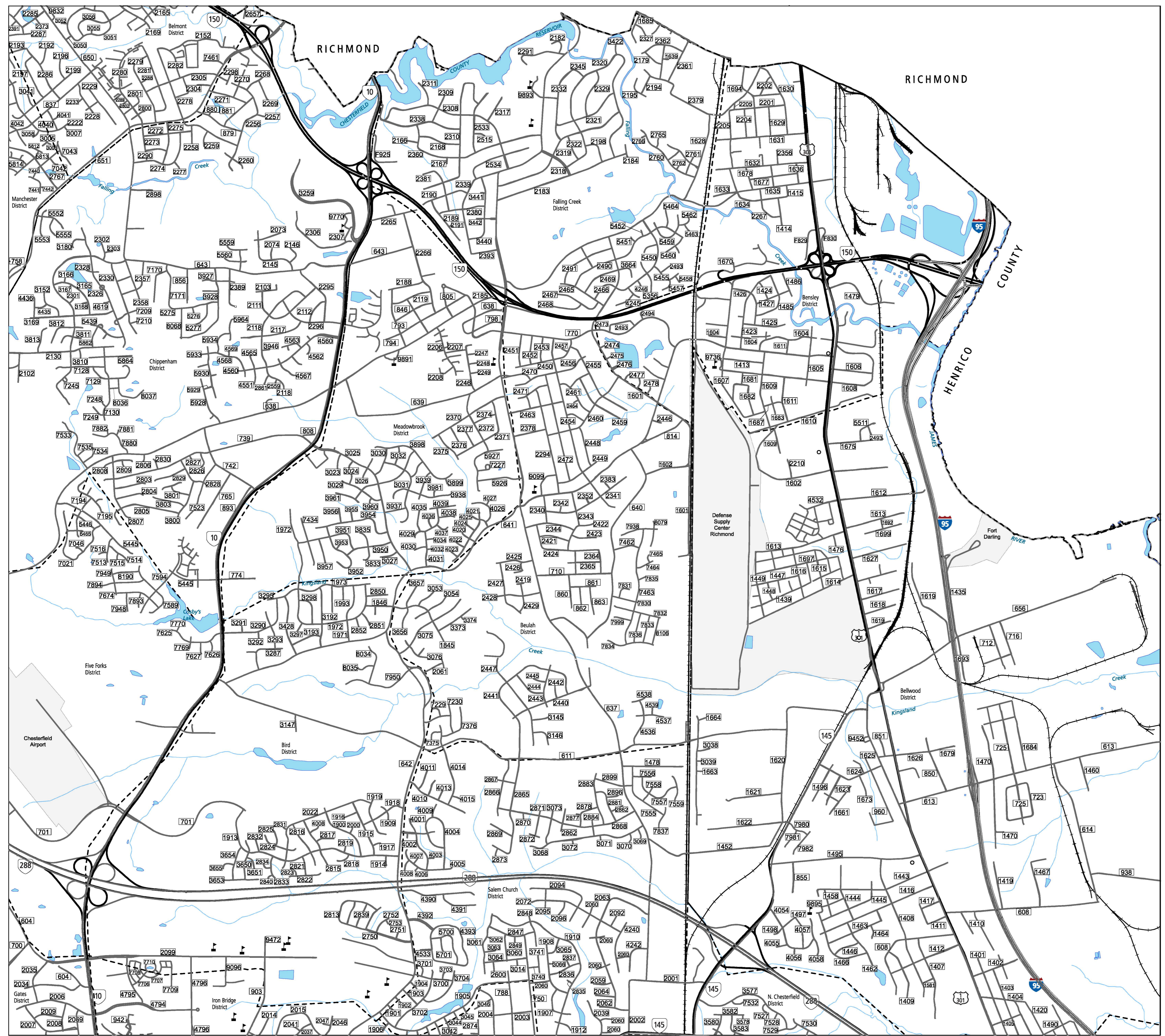
CHESTERFIELD COUNTY, VA



COUNTY ROAD MAP

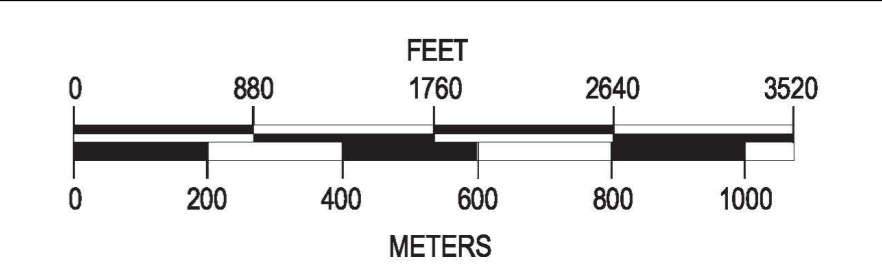


CHESTERFIELD COUNTY



ROAD CLASSIFICATIONS	MISCELLANEOUS
Frontage Road	Schools
Secondary Route	Seaports
State Route	Park_RideLots
U.S. Route	AIRPORTS
Urban Road	Commercial
LightSurface	General
DividedHwyInterstate	Military
AllWeatherSurface	RAILROADS
Unsurfaced	Metro
otherSurface	VARailroads
BikeRoutes	Park_N_Ride
AppalachianTrail	BOUNDARIES
Scenic Roads	MilitaryAreas
	MagisterialDistricts
	Incorp_Areas
	Natural_LandCover

Additional ROAD CLASSIFICATION (Post 2019)
 Hard-surface



The accuracy or completeness of this map is not guaranteed or warranted. Map depicts state-maintained highway network as of May 1, 2021. Copyright © 2021 by Commonwealth of Virginia Department of Transportation, All Rights Reserved

AN INVENTORY OF STATE MAINTAINED ROADS
 SUPPLEMENT SHEET E