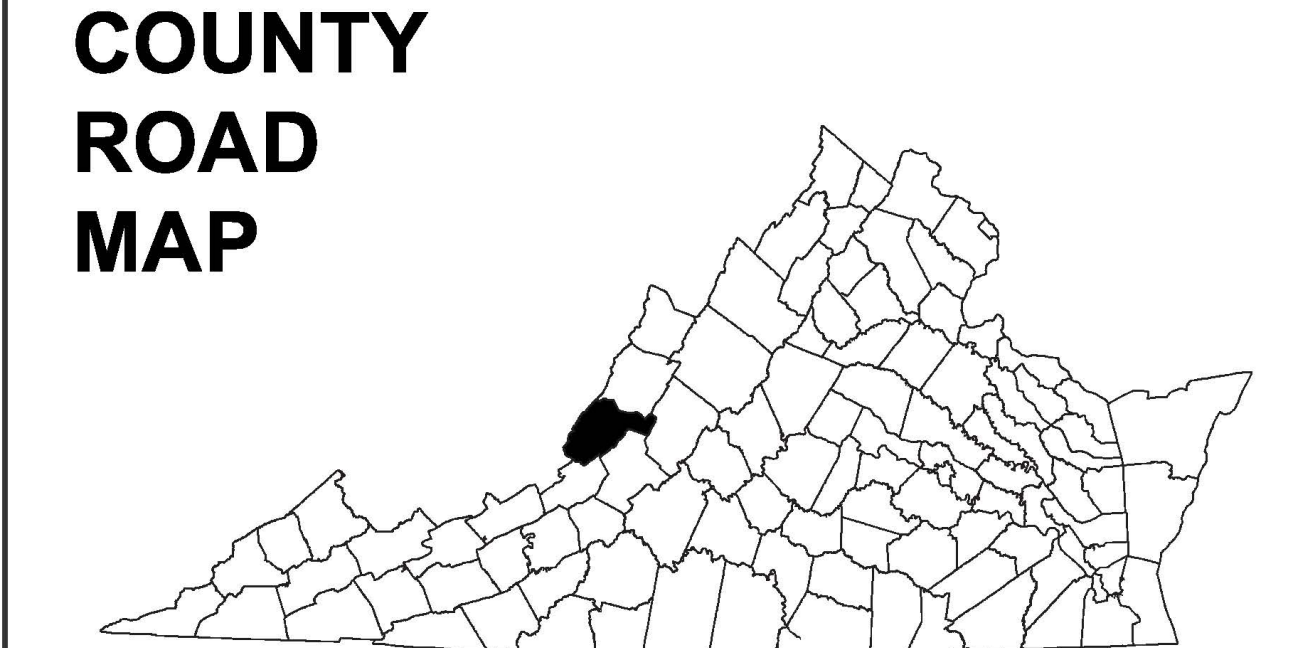
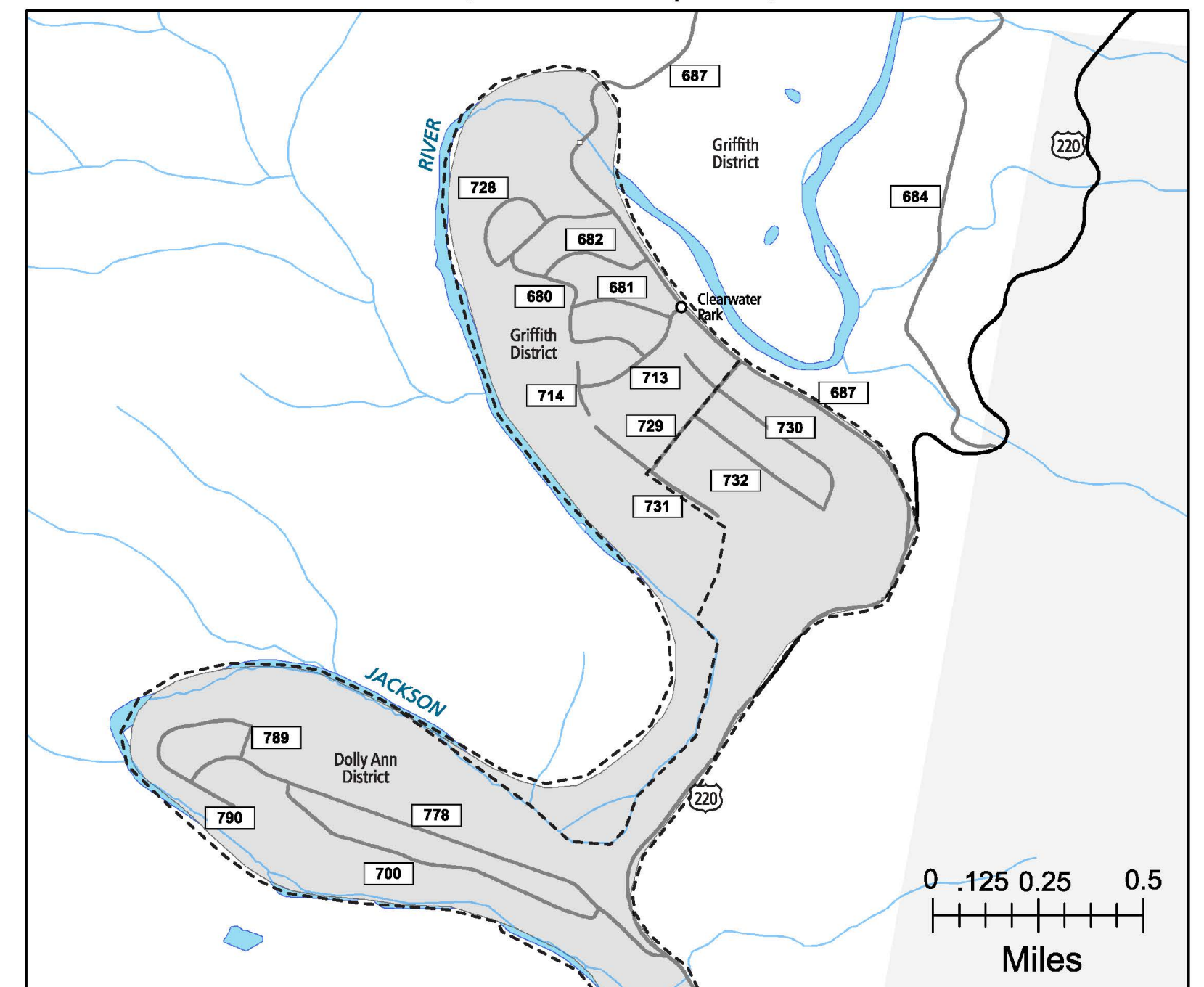
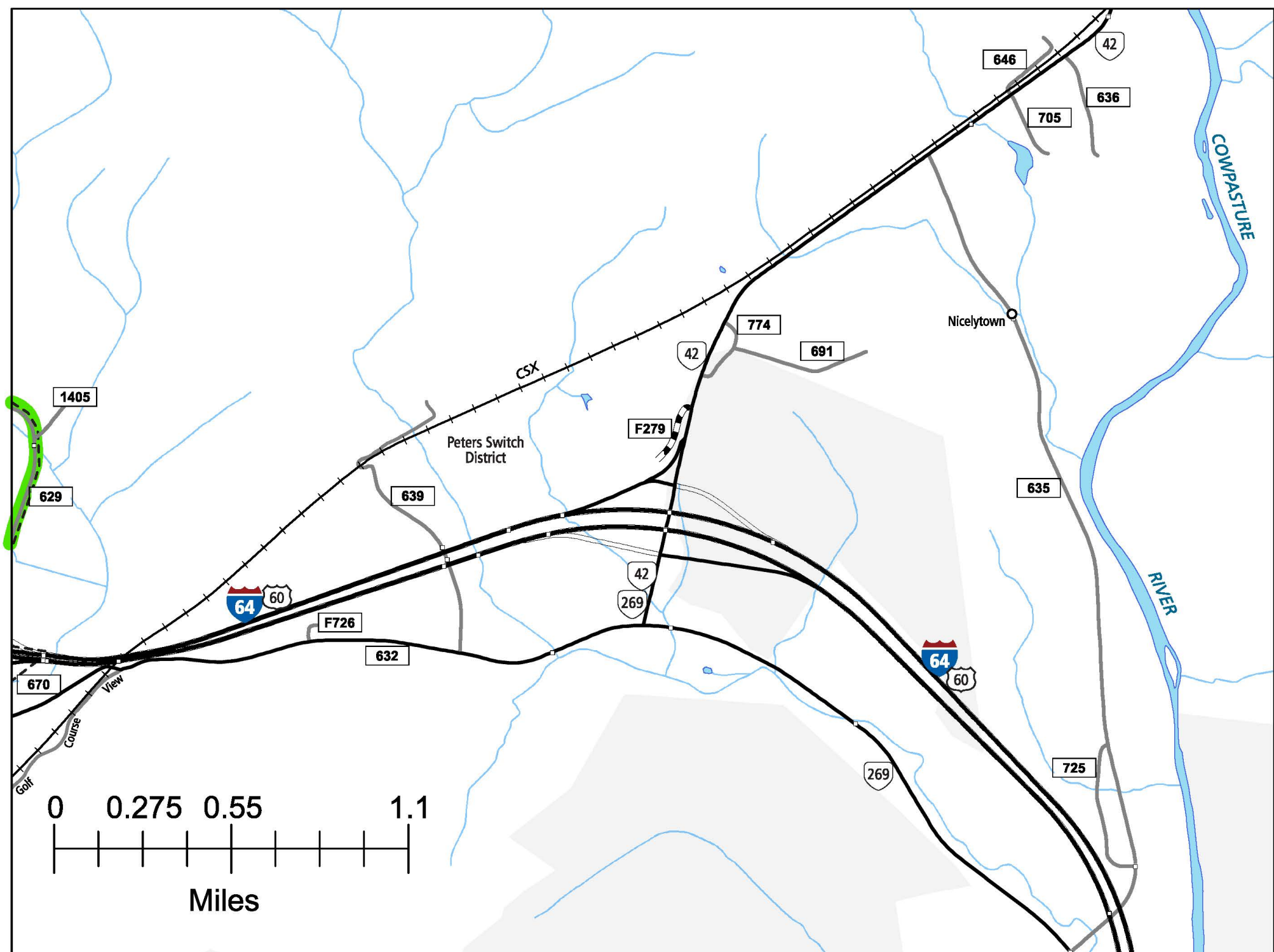
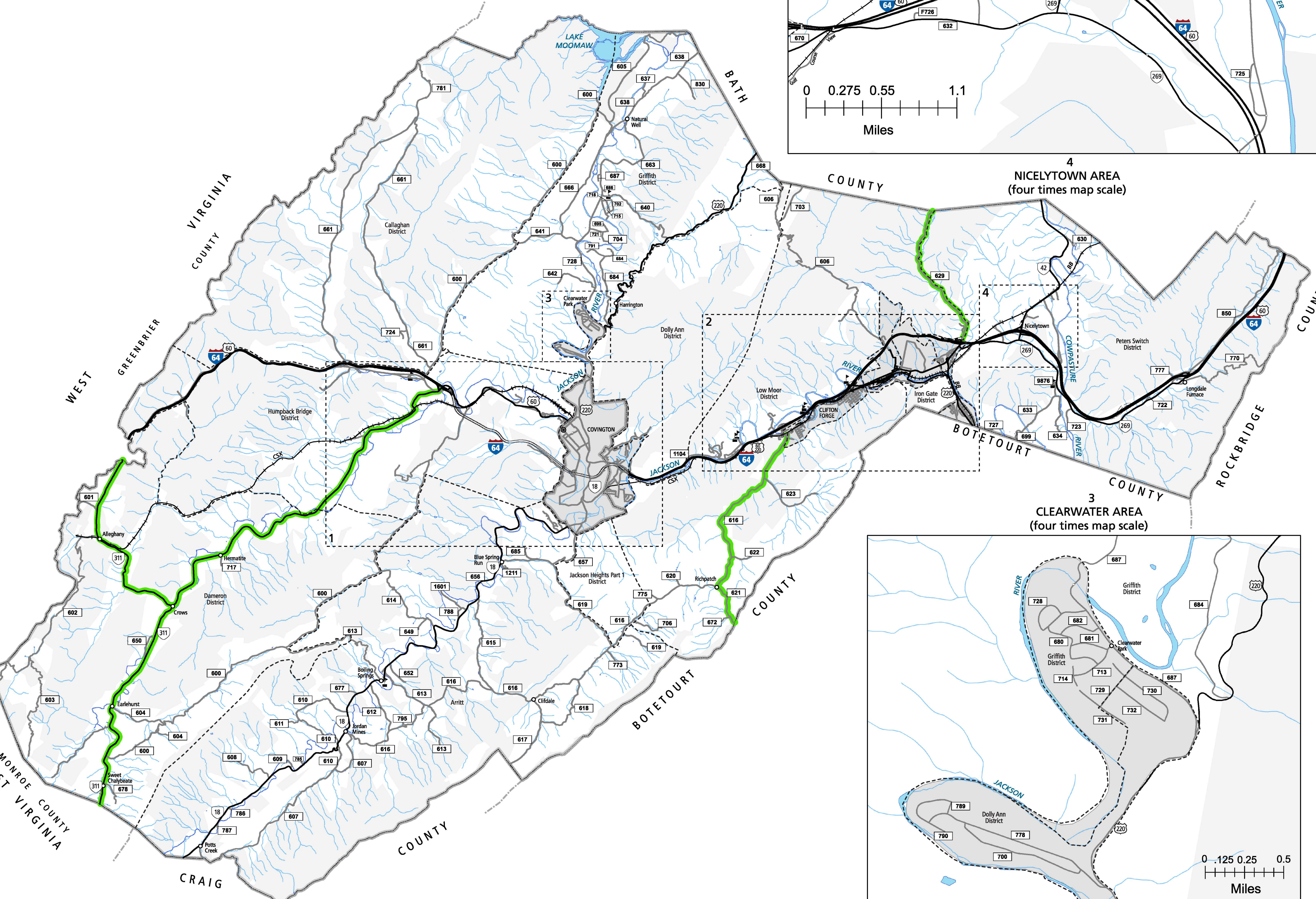


| TOTAL PRIMARY MILEAGE IN COUNTY 12/31/21: 75.04 |            |            |            |                     |            |            |            |            |            |            |            |
|---|------------|------------|------------|---------------------|------------|------------|------------|------------|------------|------------|------------|
| SECONDARY MILEAGE TABULATION                    |            |            |            |                     |            |            |            |            |            |            |            |
| TYPE  | 07/01/1932 | 07/01/1934 | 07/01/1941 | TYPE                | 12/31/1950 | 12/31/1960 | 12/31/1970 | 12/31/1980 | 12/31/1990 | 12/31/2000 | 12/31/2021 |
| BIT.SUR.PAVED                                   | 6.10       | 23.73      | 73.52      | HARD SURFACE        | 131.12     | 163.11     | 186.38     | 200.92     | 212.78     | 214.28     | 227.88     |
| GRAVEL.SOIL.ETC.                                | 31.50      | 64.94      | 100.68     | ALL WEATHER SURFACE | 55.91      | 40.01      | 45.68      | 37.80      | 35.78      | 35.63      | 00.00      |
| GRADED & DRAINED                                | 38.40      | 4.60       | 18.18      | LIGHT SURFACE       | 14.43      | 30.45      | 19.60      | 18.60      | 18.00      | 18.15      | 00.00      |
| UNIMPROVED                                      | 149.80     | 124.64     | 36.42      | UNSURFACED          | 19.45      | 0.46       | 0.21       | 0.10       | 0.00       | 0.00       | 36.35      |
| TOTAL MILEAGE                                   | 226.80     | 217.91     | 228.78     | TOTAL MILEAGE       | 220.91     | 234.03     | 250.87     | 257.42     | 266.56     | 267.91     | 268.54     |



ALLEGHANY COUNTY

| ROAD CLASSIFICATIONS | MISCELLANEOUS        |
|----------------------|----------------------|
| Frontage Road        | Schools              |
| Secondary Route      | Seaports             |
| State Route          | Park_RideLots        |
| U.S. Route           | <b>AIRPORTS</b>      |
| Urban Road           | Commercial           |
| LightSurface         | General              |
| DividedHwyInterstate | Military             |
| AllWeatherSurface    | <b>RAILROADS</b>     |
| Unsurfaced           | Metro                |
| otherSurface         | VARailroads          |
| BikeRoutes           | Park_N_Ride          |
| AppalachianTrail     | <b>BOUNDARIES</b>    |
| Scenic Roads         | MilitaryAreas        |
|                      | MagisterialDistricts |
|                      | Incorp_Areas         |
|                      | Natural_LandCover    |

Additional ROAD CLASSIFICATION (Post 2019)

Hard-surface

The accuracy or completeness of this map is not guaranteed or warranted. Map depicts state-maintained highway network as of November 1, 2022. Copyright © 2022 by Commonwealth of Virginia Department of Transportation, All Rights Reserved

AN INVENTORY OF STATE MAINTAINED ROADS