

2020

**Virginia Department of Transportation
Daily Traffic Volume Estimates
Including Vehicle Classification Estimates**

where available

Jurisdiction Report

17

Carroll County
City of Galax
Town of Hillsville

Prepared By

**Virginia Department of Transportation
Traffic Engineering Division**

In Cooperation With

**U.S. Department of Transportation
Federal Highway Administration**

The reported 2020 AADTs represent the best estimate of 2020 average daily traffic, however, this year's AADTs do vary from normal traffic in the years prior to 2020 due to COVID-19. The reported AADTs may not represent typical traffic for a given day or period within the year as the drastic seasonal variations were normalized through the factoring process. The 2020 publications are therefore colored to draw users attention to the fact that uses of the 2020 published estimates versus alternative data sources should be determined at users' discretion based on the objectives or nature of the analyses being performed.

The estimated 2020 DVMT for the entire state maintained network total to 208,000,000, which has trended down by 11 percent compared to the 2019 level of 234,000,000. For most traffic links across the state, the estimated 2020 AADTs are also seen to have decreased from their 2019 levels.

Virginia Department of Transportation
Traffic Engineering Division
Traffic Monitoring Section

The Virginia Department of Transportation (VDOT) conducts a program where traffic count data are gathered from sensors in or along streets and highways and other sources. From these data, estimates of the average number of vehicles that traveled each segment of road are calculated. VDOT periodically publishes booklets listing these estimates.

One of these booklets, titled "Average Daily Traffic Volumes with Vehicle Classification Data, on Interstate, Arterial and Primary Routes" includes a list of each Interstate and Primary highway segment with the estimated Annual Average Daily Traffic (AADT) for that segment. AADT is the total annual traffic estimate divided by the number of days in the year. This booklet also includes information such as estimates of the percentage of the AADT made up by 6 different vehicle types, ranging from cars to double trailer trucks; estimated Annual Average Weekday Traffic (AAWDT), which is the number of vehicles estimated to have traveled the segment of highway during a 24 hour weekday averaged over the year; as well as Peak Hour and Peak Direction factors used by planners to formulate design criteria.

In addition to the Primary and Interstate publication, one hundred books are published periodically, one for each of 100 areas across the state defined by VDOT for record-keeping purposes. These books include traffic volume estimates for roads within the county, cities, and towns within the area. These books are titled "Daily Traffic Volumes Including Vehicle Classification Estimates, where available; Jurisdiction Report numbers 00 through 99".

Also available are a number of reports summarizing the average Vehicle Miles Traveled (VMT) in selected jurisdictions and other categories of highways. There are many different ways to present traffic volume summary information. Because the user determines the value of each presentation, the reports have been redesigned based on user requests and feedback. The people of the VDOT Traffic Engineering Division Traffic Monitoring Section who produce these books welcome requests for other helpful ways of presenting the summary information.

A compact disc (CD) is available that includes files in the Adobe® Portable Document Format (PDF) that can be displayed, searched, and printed using common desktop computer equipment. The CD includes the publications described above as well as a number of other reports, including specialized VMT summaries and smaller AADT reports for each city and town separately.

Publication Notes

Parallel Roads

For road inventory and management purposes, some roadways are counted separately by direction and have separately published traffic estimates for each direction of travel. Examples of such roadways are the interstate system and routes with separated facilities and (usually) one-way traffic facilities in urban areas. In these publications, they are referred to as parallel roads. As a convenience for the users of the publication, the listing for segments of roads with parallel segments are published with both the traffic estimates for their own direction of travel (e.g. I-95 Northbound) as well as the estimate of the total of all traffic on the same route including parallel roadways (all directions of I-95). The publication will have a “Combined Traffic Estimates for Parallel Roadways on this Route” or “Combined Traffic” identifiers for the combined direction of travel estimates.

Roadways such as I-395 with a North segment, a South segment and a separate Reversible lane segment will have the estimate for more than two parallel roadways included in the entire combined traffic estimate.

Some routes have very complicated paths through cities and towns. These parallel paths may be too complex to allow a relationship between nearby sections of the opposite direction on the same route. In this case, to indicate that the traffic estimates for such a road segment may not include all directions of traffic on that route, the line that would list the combined values will indicate “NA” for not available.

VDOT’s traffic monitoring program includes more than 100,000 segments of roads and highways ranging from several mile sections of Interstate highways to very short sections of city streets. Due to problems experienced obtaining some traffic count data, and the level of quality necessary to maintain confidence in the data, no estimate is currently available for some segments of roadway. These segments are included in the publications indicating “NA” for not available. It is the intention of the VDOT Traffic Engineering Division Traffic Monitoring group to obtain the data necessary and to report traffic volume estimates on all road segments included in these publications.

Many of the road segments in this program are local secondary roads. The amount and detail of data collected on these roads are not as great as the data collected on higher volume roads. The vehicle classification, average weekday traffic volumes, and the theoretical design hour traffic volumes are not calculated for these roads. The publications indicate “NA” for the information that is not available.

This publication is based on a traffic monitoring program initiated in 1997. Because the data collection techniques and statistical evaluation processes are different than those used in previous years, comparison with previous publications may be misleading.

Glossary of Terms:

Route: The Route Number assigned to this segment of roadway with the master inventory route number if this is an overlapping route, with official street or highway name if available.

Length: Length of the traffic segment in miles.

AADT: Annual Average Daily Traffic. The estimate of typical daily traffic on a road segment for all days of the week, Sunday through Saturday, over the period of one year.

QA: Quality of AADT:

- A Average of Complete Continuous Count Data
- B Average of Selected Continuous Count Data
- F Factored Short Term Traffic Count Data
- G Factored Short Term Traffic Count Data with Growth Element
- H Historical Estimate
- M Manual Uncounted Estimate
- N AADT of Similar Neighboring Traffic Link
- O Provided By External Source
- R Raw Traffic Count, Unfactored

4Tire: Percentage of the traffic volume made up of motorcycles, passenger cars, vans and pickup trucks.

Bus: Percentage of the traffic volume made up of buses.

2Axle Truck: Percentage of the traffic volume made up of 2 axle single unit trucks (not including pickups and vans).

3+Axle Truck: Percentage of the traffic volume made up of single unit trucks with three or more axles.

1Trail Truck: Percentage of the traffic volume made up of units with a single trailer.

2Trail Truck: Percentage of the traffic volume made up of units with more than one trailer.

QC: Quality of Classification Data:

- A Average of Complete Continuous Count Data
- B Average of Selected Continuous Count Data
- C Short Term Classified Traffic Count Data
- F Factored Short Term Traffic Count Data
- H Historical Estimate
- M Mass Collective Average
- N Classification Estimates of Similar Neighboring Traffic Link

K Factor: The estimate of the portion of the traffic volume traveling during the peak hour or design hour.

QK: Quality of the K Factor estimate:

- A Factor based on 30th Highest Hour Observed During at least 250 days of Continuous Traffic Data
- B Factor based on other Hour Observed During Less than 250 days of Continuous Traffic Data
- F Factor based on Highest Hour Collected at in a 48 Hour Weekday Period
- M Factor based on Manual Estimate of design hour
- N Design Hour Factor (K Factor) of Similar Neighboring Traffic Link
- O Provided by External Source

Dir Factor: The estimate of the portion of the traffic volume traveling in the peak direction during the peak hour..

AAWDT: Average Annual Weekday Traffic. The estimate of typical traffic over the period of one year for the days between Monday through Thursday inclusive.

QW: Quality of AAWDT:

- A Average of Complete Continuous Count Data
- B Average of Selected Continuous Count Data
- F Factored Short Term Traffic Count Data
- G Factored Short Term Traffic Count Data with Growth Element
- M Manual Uncounted Estimate
- N AAWDT of Similar Neighboring Traffic Link
- O Provided by External Source

Year: Year for which the published values are appropriate. If the Quality of AADT (QA) is "R", the year is the year that the raw traffic count was collected, and if available,

Route Shield Legend

Route Systems



Interstate Route

Traffic volume data for Interstate Routes and some other routes are reported separately by direction, as well as combined.



US Route



Virginia State Route



Frontage Road (F precedes frontage route number)



Secondary Route

Special Routes



Bus - Business Route
Bypass - Bypass Route
Truck - Truck Route



ALT - Alternate Route
Wve - Wve Route connector



P - Parallel Route; Southbound or Westbound direction lanes of a numbered route where they are on a different road facility than the other direction.















The VDOT Maintenance Jurisdiction number is displayed below the Secondary Route Number if the Maintenance Jurisdiction is different than the jurisdiction in the title of the report.

Virginia Department of Transportation
 Traffic Engineering Division
 2020
 Annual Average Daily Traffic Volume Estimates By Section of Route
 Carroll Maintenance Area

Route	Jurisdiction	Length	AADT	QA	4Tire	Bus	-----Truck-----				QC	K Factor	QK	Dir Factor	AAWDT	QW
							2Axle	3+Axle	1Trail	2Trail						
	From: Grayson County Line															
48 Blue Ridge Parkway	Carroll County (Maint: 999)	12.75	660	O							NA			NA		
	To: US 52															
48 Blue Ridge Parkway	Carroll County (Maint: 999)	15.59	890	O							NA			NA		
	To: Patrick County Line															
	From: North Carolina State Line															
52 Fancy Gap Highway	Carroll County	4.41	5800	G	97%	0%	1%	1%	1%	0%	C	0.089	F	0.575	6100	G
	To: 17-691 Bear Trail															
52 Fancy Gap Highway	Carroll County	5.01	3700	G	97%	0%	1%	1%	1%	0%	F	0.083	F	0.502	3900	G
	To: SR 148 Chances Creek Rd															
52 Fancy Gap Highway	Carroll County	0.09	3200	N	97%	0%	1%	1%	1%	0%	N	0.082	F	0.505	3300	N
	To: 0.09 MN SR 148															
	From: 0.09 MN SR 148 Chances Creek Rd															
52 Fancy Gap Highway	Carroll County	4.72	3200	G	97%	0%	1%	1%	1%	0%	C	0.082	F	0.505	3300	G
	To: 17-702 Stable Rd															
52 Fancy Gap Highway	Carroll County	0.28	4000	N	97%	0%	1%	1%	1%	0%	N	0.086	F	0.517	4200	N
	To: SCL Hillsville															
52 Main St	Town of Hillsville (Maint: 17)	1.92	4000	G	97%	0%	1%	1%	1%	0%	F	0.082	F	0.505	4200	G
	To: US 58 West Stuart Dr															
	From: SCL Hillsville															
52 Main St	Town of Hillsville (Maint: 17)	1.92	4000	G	97%	0%	1%	1%	1%	0%	F	0.082	F	0.505	4200	G
	To: US 58 West Stuart Dr															
52 Main St	Town of Hillsville (Maint: 17)	2.23	2200	G	95%	0%	1%	2%	1%	0%	F	0.091	F	0.583	2300	G
	To: NCL Hillsville															
	From: US 58 West Stuart Dr															
52 Main St	Town of Hillsville (Maint: 17)	2.23	2200	G	95%	0%	1%	2%	1%	0%	F	0.091	F	0.583	2300	G
	To: NCL Hillsville															
52 Poplar Camp Rd	Carroll County	1.17	2200	N	95%	0%	1%	2%	1%	0%	N	0.091	F	0.583	2300	N
	To: 17-705 Coon Ridge Road															
52 Poplar Camp Rd	Carroll County	3.15	1200	G	95%	0%	1%	2%	1%	0%	F	0.092	F	0.59	1300	G
	To: 17-620 Coulson Church Rd															
52 Poplar Camp Rd	Carroll County	4.46	680	G	95%	0%	1%	2%	1%	0%	C	0.090	F	0.623	720	G
	To: Wythe County Line															
	From: WCL Galax															
58 221 Reserve Blvd	City of Galax	0.47	7500	G	96%	0%	1%	1%	2%	0%	C	0.094	F	0.537	8200	G
	To: Greenville Rd W Stuart Dr															
58 221 Reserve Blvd; W Stuart Dr	City of Galax	1.10	6600	G	96%	0%	1%	1%	2%	0%	F	0.084	F	0.556	7100	G
	To: Fries Rd															
58 221 W Stuart Dr	City of Galax	0.20	9900	G	96%	0%	1%	1%	2%	0%	F	0.088	F	0.574	11000	G
	To: SR 89 Main St															

Virginia Department of Transportation
Traffic Engineering Division
2020
Annual Average Daily Traffic Volume Estimates By Section of Route
Carroll Maintenance Area

Route	Jurisdiction	Length	AADT	QA	4Tire	Bus	-----Truck-----				QC	K Factor	QK	Dir Factor	AAWDT	QW
							2Axle	3+Axle	1Trail	2Trail						
North 	From: 17-620 Old Pipers Gap Rd															
	Carroll County	7.63	16000	A	64%	1%	1%	1%	31%	3%	C	0.137	A	15000	A	
Combined Traffic Estimates for 2 Parallel Roadways on this Route:			32000	A	64%	1%	1%	1%	31%	3%	C	0.128	A	0.581	29000	A
North 	From: SR 148 Chances Creek Rd															
	Carroll County	6.28	17000	G	66%	1%	1%	1%	29%	2%	F	0.079	F	15000	G	
Combined Traffic Estimates for 2 Parallel Roadways on this Route:			33000	G	69%	1%	1%	1%	26%	2%	F	0.076	F	0.538	30000	G
North 	From: US 58															
	Carroll County	4.18	17000	A	66%	1%	1%	1%	29%	2%	C	0.129	A	16000	A	
Combined Traffic Estimates for 2 Parallel Roadways on this Route:			37000	F	70%	1%	1%	1%	26%	2%	C	0.075	A	32000	F	
North 	From: 17-620 N. Coulson Church Rd															
	Carroll County	5.03	18000	G	66%	1%	1%	1%	29%	2%	F	0.074	F	16000	G	
Combined Traffic Estimates for 2 Parallel Roadways on this Route:			37000	G	69%	1%	1%	1%	26%	2%	F	0.074	F	0.533	33000	G
North 	From: SR 69 Lead Mine Rd															
	Carroll County	0.23	17000	A	66%	1%	1%	1%	29%	2%	F	0.129	A	17000	A	
Combined Traffic Estimates for 2 Parallel Roadways on this Route:			35000	A	69%	1%	1%	1%	26%	2%	F	0.119	A	0.55	33000	A
North 	From: Wythe County Line															
	Carroll County	0.06	1400	A	83%	1%	1%	0%	14%	0%	C	0.182	A	1300	A	
Lamburg Welcome Center																
North 	From: I-77 North															
	Carroll County	0.28	1600	G								0.099	F	1600	G	
Ramp																
North 	From: I-77 North															
	Carroll County	0.22	660	G								0.096	F	660	G	
Ramp																
North 	From: I-77 North															
	Carroll County	0.17	2000	G								0.085	F	2000	G	
Ramp																
North 	From: I-77 North															
	Carroll County	0.24	270	G								0.108	F	270	G	
Ramp																
South 	From: North Carolina State Line															
	Carroll County	1.07	16000	A	73%	1%	1%	1%	23%	2%	F	0.135	A	15000	A	
Combined Traffic Estimates for 2 Parallel Roadways on this Route:			32000	A	69%	1%	1%	1%	26%	2%	F	0.127	A	0.558	30000	A
South 	From: 17-620 Lamburg Rd															
	Carroll County	7.92	16000	A	64%	1%	1%	1%	31%	2%	C	0.136	A	15000	A	
Combined Traffic Estimates for 2 Parallel Roadways on this Route:			32000	A	64%	1%	1%	1%	31%	3%	C	0.128	A	0.581	29000	A
To: 17-775 Chance Creek Rd																

Virginia Department of Transportation
 Traffic Engineering Division
 2020
 Annual Average Daily Traffic Volume Estimates By Section of Route
 Carroll Maintenance Area

Route	Jurisdiction	Length	AADT	QA	4Tire	Bus	-----Truck-----				QC	K Factor	QK	Dir Factor	AAWDT	QW
							2Axle	3+Axle	1Trail	2Trail						
South 77	From: 17-775 Chance Creek Rd															
	Carroll County	6.23	17000	G	73%	1%	1%	1%	23%	2%	F	0.096	F	15000	G	
Combined Traffic Estimates for 2 Parallel Roadways on this Route:			33000	G	69%	1%	1%	1%	26%	2%	F	0.076	F	0.538	30000	G
South 77	From: US 58															
	Carroll County	4.31	20000	F	73%	1%	1%	1%	23%	2%	C	0.075	A	16000	F	
Combined Traffic Estimates for 2 Parallel Roadways on this Route:			37000	F	70%	1%	1%	1%	26%	2%	C	0.075	A	32000	F	
South 77	From: 17-620 Coulson Church Rd															
	Carroll County	4.76	18000	G	73%	1%	1%	1%	23%	2%	F	0.094	F	16000	G	
Combined Traffic Estimates for 2 Parallel Roadways on this Route:			37000	G	69%	1%	1%	1%	26%	2%	F	0.074	F	0.531	33000	G
South 77	From: I-77 South															
	Carroll County	0.11	1100	G								NA		1100	G	
Ramp to NC Welcome Center																
South 77	From: I-77 South															
	Carroll County	0.19	1000	G								0.094	F	1000	G	
Ramp																
South 77	From: I-77 South															
	Carroll County	0.20	940	G								0.111	F	990	G	
Ramp																
South 77	From: I-77 South															
	Carroll County	0.17	2400	G								0.091	F	2400	G	
Ramp																
South 77	From: I-77 South															
	Carroll County	0.27	950	G								0.186	F	1000	G	
Ramp																
89	From: SCL Galax															
	City of Galax	1.26	5200	G	98%	0%	1%	0%	1%	0%	C	0.091	F	0.566	5600	G
Main St																
89	From: SR 97 Pipers Gap Rd															
	City of Galax	0.90	5400	G	99%	0%	1%	0%	0%	0%	C	0.086	F	0.559	5800	G
Main St																
89	From: Maroon Tide Dr															
	City of Galax	0.16	4200	G	99%	0%	1%	0%	0%	0%	F	0.083	F	0.564	4600	G
Main St																
89	From: Oldtown St															
	City of Galax	0.64	2600	G	98%	1%	1%	0%	0%	0%	C	0.102	F	0.561	2800	G
Main St																
94	From: Grayson County Line															
	Carroll County	9.20	790	G	96%	2%	1%	0%	1%	0%	F	0.086	F	0.519	830	G
Ivanhoe Rd																
97	From: SR 89 Main St															
	City of Galax	0.11	2200	G	99%	0%	0%	0%	0%	0%	C	0.095	F	0.611	2300	G
Pipers Gap Rd																

Virginia Department of Transportation
 Traffic Engineering Division
 2020
 Annual Average Daily Traffic Volume Estimates By Section of Route
 Carroll Maintenance Area

Route	Jurisdiction	Length	AADT	QA	4Tire	Bus	-----Truck-----				QC	K Factor	QK	Dir Factor	AAWDT	QW
							2Axle	3+Axle	1Trail	2Trail						
97 Pipers Gap Rd	Carroll County	3.76	1900	G	99%	0%	1%	0%	0%	0%	C	0.091	F	0.605	2000	G
97 Pipers Gap Rd	Carroll County	4.51	980	G	99%	0%	1%	0%	0%	0%	F	0.103	F	0.518	1000	G
100 Sylvatus Highway	Town of Hillsville (Maint: 17)		2900	N	94%	0%	1%	4%	1%	0%	N	0.097	F	0.545	3100	N
100 Sylvatus Highway	Town of Hillsville (Maint: 17)		2900	N	94%	0%	1%	4%	1%	0%	N	0.097	F	0.545	3100	N
100 Sylvatus Highway	Carroll County		2900	G	94%	0%	1%	4%	1%	0%	C	0.097	F	0.545	3100	G
148 Chances Creek Rd	Carroll County	0.87	2700	G	94%	1%	1%	1%	3%	0%	C	0.106	F	0.630	2900	G
148 Ramp	Carroll County	0.18	710	G								0.085	F		710	G
148 Ramp	Carroll County	0.19	1600	G								0.089	F		1600	G
221 Floyd Pike	Town of Hillsville (Maint: 17)	1.42	5800	G	96%	1%	1%	1%	2%	0%	F	0.087	F	0.535	6200	G
221 Floyd Pike	Town of Hillsville (Maint: 17)	1.42	5800	G	96%	1%	1%	1%	2%	0%	F	0.087	F	0.535	6200	G
221 Floyd Pike	Carroll County	0.02	5800	N	96%	1%	1%	1%	2%	0%	N	0.087	F	0.535	6200	N
221 Floyd Pike	Carroll County	6.77	2400	G	96%	1%	1%	1%	2%	0%	F	0.093	F	0.628	2500	G
221 Floyd Pike	Carroll County	3.37	1800	G	96%	1%	1%	1%	2%	0%	F	0.087	F	0.608	1900	G

Virginia Department of Transportation
Traffic Engineering Division
2020
Annual Average Daily Traffic Volume Estimates By Section of Route
Carroll Maintenance Area

Route	Length	AADT	QA	4Tire	Bus	-----Truck-----				QC	K Factor	QK	Dir Factor	AAWDT	QW	Year
						2Axle	3+Axle	1Trail	2Trail							
Carroll County																
(600) Park View Dr	0.60	140	R								NA			NA		06/07/2016
(601) Rakestown Rd	0.90	220	R								NA			NA		03/24/2016
(602) Brush Creek Rd	2.21	140	G	94%	2%	2%	1%	0%	0%	C	0.137	F	0.609	150	G	2020
(602) Byllesby Rd	3.54	120	R								NA			NA		03/24/2016
(603) Woodfield Lane	0.15	60	R								NA			NA		09/04/2019
(603) Woodfield Lane	0.49	60	R								NA			NA		09/04/2019
(603) Woodfield Lane	0.10	60	R								NA			NA		09/04/2019
(604) Liberty Hill Rd	0.60	630	R								NA			NA		03/24/2016
(605) Eagle Bottom Rd	0.28	210	R								NA			NA		03/24/2016
(606) Fries Rd	0.93	2200	G	99%	0%	1%	0%	0%	0%	C	0.095	F	0.568	2400	G	2020
(606) Dixon Rd	0.25	80	R								NA			NA		09/10/2019
(606) Dixon Rd	0.75	60	R								NA			NA		09/10/2019
(607) Fries Rd	1.30	830	G	99%	0%	1%	0%	0%	0%	F	0.099	F	0.508	880	G	2020
(607) Fries Rd	0.30	2600	G	99%	0%	1%	0%	0%	0%	C	0.090	F	0.632	2700	G	2020
(607) Iron Ridge Rd	4.47	210	R								NA			NA		09/10/2019
(607) Mallard Dr	0.50	90	R								NA			NA		09/10/2019
(608) Coal Creek Rd	1.90	140	G	97%	1%	1%	0%	1%	0%	C	0.126	F	0.565	140	G	2020
(608) Coal Creek Rd	1.20	220	R								NA			NA		03/22/2016
(608) Coal Creek Rd	2.68	360	R								NA			NA		03/22/2016
(608) Max Lane	0.50	70	R								NA			NA		12/19/2019
(608) Max Lane	0.30	70	R								NA			NA		12/19/2019

Virginia Department of Transportation
Traffic Engineering Division
2020
Annual Average Daily Traffic Volume Estimates By Section of Route
Carroll Maintenance Area

Route	Length	AADT	QA	4Tire	Bus	-----Truck-----				QC	K Factor	QK	Dir Factor	AAWDT	QW	Year
						2Axle	3+Axle	1Trail	2Trail							
Carroll County																
(608) Max Lane	1.28	70	R			0.80 MS 17-715					NA			NA		12/19/2019
(608) Max Lane	1.44	20	R			Blue Ridge Pkwy					NA			NA		12/19/2019
(608) Misty Trail	0.28	250	R			Blue Ridge Pkwy					NA			NA		03/22/2016
(608) Misty Trail	0.40	60	R			SR 97 Gap 17-700 Gap					NA			NA		12/19/2019
(608) Misty Trail	2.40	50	R			17-893 Round Hill Rd					NA			NA		12/19/2019
(608) Old Appalachian Trail	0.20	150	R			17-856 Stockner Cemetery					NA			NA		12/19/2019
(608) Old Appalachian Trail	1.14	80	R			Blue Ridge Pkwy					NA			NA		12/19/2019
(608) Old Appalachian Trail	0.51	100	R			1.14 ME of Pkwy					NA			NA		12/19/2019
(608) Old Appalachian Trail	1.51	180	R			17-874 Cemetery Rd					NA			NA		03/31/2016
(608) Ranger Rd	0.29	590	R			US 52 S, Fancy Gap Hwy US 52 N, Fancy Gap Hwy					NA			NA		03/31/2016
(608) Lightning Ridge Rd	0.50	420	R			Blue Ridge Pkwy South Blue Ridge Pkwy North					NA			NA		03/31/2016
(608) Lightning Ridge Rd	0.40	250	R			17-614 Elk Spur Rd					NA			NA		03/31/2016
(608) Lightning Ridge Rd	1.90	250	R			17-685 Turkey Ridge Rd					NA			NA		03/31/2016
(608) Lightning Ridge Rd	1.30	210	R			17-682 Winchester Dr					NA			NA		04/26/2016
(608) Lightning Ridge Rd	0.19	160	R			17-679 S, Wards Gap Rd					NA			NA		04/26/2016
(608) Lightning Ridge Rd	0.98	270	R			17-679 NORTH					NA			NA		04/26/2016
(608) Dusty Ridge Rd	1.10	70	R			Blue Ridge Pkwy					NA			NA		09/04/2019
(608) Dusty Ridge Rd	0.05	260	G	97%	1%	1%	0%	1%	0%	F	0.116	F	0.577	270	G	2020
(608) Boundry Rd	0.45	60	R			17-691 S, Orchard Gap Rd					NA			NA		04/26/2016
(608) Boundry Rd		50	R			17-670 Gap					NA			NA		09/04/2019
(608) Groundhog Mountain Rd		80	R			17-648 Willis Gap Rd					NA			NA		09/04/2019
(608) Pilot View Rd	1.00	80	R			17-641 Doe Run Rd					NA			NA		09/04/2019
(608) Pilot View Rd	0.41	80	R			1.00 MS 17-641					NA			NA		09/04/2019
(608) Pilot View Rd	0.85	80	R			17-633 Keno Rd					NA			NA		09/04/2019
						0.85 MS 17-633										

Virginia Department of Transportation
Traffic Engineering Division
2020
Annual Average Daily Traffic Volume Estimates By Section of Route
Carroll Maintenance Area

Route	Length	AADT	QA	4Tire	Bus	-----Truck-----				QC	K Factor	QK	Dir Factor	AAWDT	QW	Year
						2Axle	3+Axle	1Trail	2Trail							
Carroll County																
608 Pilot View Rd	0.08	80	R			0.85 MS 17-633					NA			NA		09/04/2019
608 Pilot View Rd	0.11	80	R			0.93 MS 17-633					NA			NA		09/04/2019
608 Pilot View Rd	1.00	160	R			17-639 Spencers Mill Rd					NA			NA		09/04/2019
						17-631; 70-608										
609 Peaks Mountain Rd	0.60	280	R			Grayson County Line					NA			NA		03/22/2016
						17-608 Coal Creek Rd										
610 Terrys Mill Rd	2.36	100	G	90%	1%	3%	2%	4%	0%	F	0.165	F	0.6	110	G	2020
						70-614 Squirrel Spur Rd; Patrick County Line										
610 Terrys Mill Rd	0.66	200	G	90%	1%	3%	2%	4%	0%	F	0.141	F	0.611	210	G	2020
						17-616 Sunflower Rd										
610 Terrys Mill Rd	0.50	250	G	90%	1%	3%	2%	4%	0%	C	0.117	F	0.632	260	G	2020
						17-634 E, Hurricane Ridge Rd										
						17-634 W, Germantown Rd										
						US 58 Danville Pike										
611 Sunnyvale Rd	1.60	150	R			17-753 Double Cabin Rd					NA			NA		03/10/2016
611 Deepwater Rd	1.20	70	R			17-764 Panther Creek Rd					NA			NA		03/10/2016
611 Deepwater Rd	4.91	46	R			0.20 MN 17-755					NA			NA		03/10/2016
						Floyd County Line										
612 Foothills Rd	1.56	40	R			Grayson County Line					NA			NA		04/09/2020
612 Coleman Ridge Rd	1.34	180	R			Blue Ridge Pkwy					NA			NA		03/22/2016
						17-608 Coal Creek Rd										
613 Greasy Creek Rd	1.00	20	R			17-619 Phillips Rd; Greasy Creek Rd					NA			NA		01/07/2020
613 Greasy Creek Rd	1.00	8	R			1.00 MN 17-619					NA			NA		01/07/2020
						Floyd County Line										
614 Elk Spur Rd	0.89	210	R			Dead End					NA			NA		01/14/2020
614 Elk Spur Rd	1.81	210	R			0.89 MW Dead End					NA			NA		01/14/2020
						17-608 Lightning Ridge Rd										
615 Little Valley Rd	1.30	10	R			17-610; 17-645					NA			NA		09/04/2019
						17-616 Sunflower Rd										
616 Sunflower Rd	1.40	70	R			17-645 Woodstock Rd					NA			NA		09/04/2019
616 Sunflower Rd	1.38	70	R			17-615 Little Valley Rd					NA			NA		09/04/2019
						17-610 Terrys Mill Rd										
617 Fireside Dr	1.10	90	R			17-814 Fireside Dr; Trillium Rd					NA			NA		08/29/2019
						17-632 Maple Shade Rd										
618 Worrell Memorial	0.60	170	R			17-643 Oakwood Rd					NA			NA		09/04/2019
						17-645 S, Stone Mountain Rd										

Virginia Department of Transportation
Traffic Engineering Division
2020
Annual Average Daily Traffic Volume Estimates By Section of Route
Carroll Maintenance Area

Route	Length	AADT	QA	4Tire	Bus	-----Truck-----				QC	K Factor	QK	Dir Factor	AAWDT	QW	Year
						2Axle	3+Axle	1Trail	2Trail							
Carroll County																
(618) Manor House Dr	1.34	60	R			17-645 N, Stone Mountain Rd					NA			NA		06/07/2016
(618) Manor House Dr	0.30	70	R			1.34 ME 17-645					NA			NA		06/07/2016
(618) Pine Branch Rd	1.30	80	R			17-638 S, Bells spur Rd 17-638 N, Bells spur Rd					NA			NA		09/04/2019
(618) Pine Branch Rd	0.30	110	R			17-634 Germantown Rd					NA			NA		06/07/2016
(619) Greasy Creek Rd	1.40	48	R			US 58 Danville Pike					NA			NA		01/07/2020
(619) Phillips Rd	0.30	50	R			Floyd County Line 17-613 Phillips Rd 17-613 Greasy Creek Rd					NA			NA		01/07/2020
(620) Old Pipers Gap Rd	0.33	760	G	96%	0%	1%	1%	2%	0%	F	0.09	F	0.505	810	G	2020
(620) Old Pipers Gap Rd	2.55	1000	G	96%	0%	1%	1%	2%	0%	C	0.093	F	0.510	1100	G	2020
(620) Lamsburg Rd	1.67	1000	G	99%	1%	0%	0%	0%	0%	C	0.094	F	0.601	1100	G	2020
(620) Lamsburg Rd	2.93	430	G	99%	1%	0%	0%	0%	0%	F	0.105	F	0.556	450	G	2020
(620) Crooked Creek Rd	2.75	190	R			I-77					NA			NA		06/23/2016
(620) Harrison Ridge Rd	1.89	60	R			17-944 Bobbitt Hollow Rd					NA			NA		04/14/2020
(620) Forest Oak Rd	1.15	45	R			Blue Ridge Pkwy SR 97 Gap					NA			NA		04/14/2020
(620) Forest Oak Rd	0.20	70	R			17-683 Milestone Rd					NA			NA		04/14/2020
(620) Forest Oak Rd	0.79	130	R			17-712 Forest Oak Rd					NA			NA		04/14/2020
(620) Forest Oak Rd	1.08	170	R			17-711 Apache Rd					NA			NA		04/14/2020
(620) Forest Oak Rd	0.65	690	R			0.20 MN 17-711 Apache Rd					NA			NA		04/14/2020
(620) Coulson Church Rd	0.47	2100	G	98%	0%	1%	1%	0%	0%	F	0.085	F	0.51	2200	G	2020
(620) Coulson Church Rd	4.40	1800	G	98%	0%	1%	1%	0%	0%	C	0.083	F	0.538	1900	G	2020
(620) Coulson Church Rd	0.75	2100	G	98%	0%	1%	1%	0%	0%	F	0.082	F	0.581	2200	G	2020
(620) Coulson Church Rd	0.76	670	G	96%	1%	2%	1%	1%	0%	F	0.085	F	0.531	700	G	2020
(620) Coulson Church Rd	0.46	640	G	96%	1%	2%	1%	1%	0%	F	0.088	F	0.547	680	G	2020
(620) Coulson Church Rd	1.50	850	G	96%	1%	2%	1%	1%	0%	C	0.096	F	0.533	900	G	2020
						17-710 Daisy Rd					NA			NA		04/14/2020
						17-802 N, Waterberry Rd					NA			NA		06/23/2016
						US 58 Carrollton Pike					NA			NA		06/23/2016
						17-948 Honeycutt Dam Rd					NA			NA		06/23/2016
						17-743 W, Oak Grove Rd					NA			NA		06/23/2016
						I-77					NA			NA		06/23/2016
						17-932 Kaywood Dr					NA			NA		06/23/2016
						17-740 Rescue Rd					NA			NA		06/23/2016
						US 52 Poplar Camp Rd					NA			NA		06/23/2016

Virginia Department of Transportation
Traffic Engineering Division
2020
Annual Average Daily Traffic Volume Estimates By Section of Route
Carroll Maintenance Area

Route	Length	AADT	QA	4Tire	Bus	-----Truck-----				QC	K Factor	QK	Dir Factor	AAWDT	QW	Year
						2Axle	3+Axle	1Trail	2Trail							
Carroll County																
(620) Ramp	0.21	2400	G								0.091	F		2400	G	2020
(620) Ramp	0.27	1600	G								0.071	F		1600	G	2020
(620) Ramp	0.24	450	G								0.112	F		450	G	2020
(620) Ramp	0.18	730	G								0.115	F		730	G	2020
Town of Hillsville																
(621) Farmers Circle	0.25	20	R								NA			NA		04/23/2020
Carroll County																
(622) Indian Valley Rd	2.10	340	G	97%	0%	2%	0%	0%	0%	C	0.11	F	0.546	360	G	2020
(623) Borderline Rd	0.30	30	R								NA			NA		01/07/2020
(623) Borderline Rd	0.10	50	R								NA			NA		01/07/2020
(624) Soap Ridge Rd	0.90	60	R								NA			NA		08/29/2019
(624) Nester School Rd	2.60	60	R								NA			NA		08/29/2019
(625) Brannon Rd	0.80	47	R								NA			NA		08/29/2019
(625) Brannon Rd	1.60	30	R								NA			NA		08/29/2019
(626) Childress Rd	2.20	30	R								NA			NA		08/29/2019
(626) Adams Branch Rd	0.70	30	R								NA			NA		08/29/2019
(627) Adams Branch Rd	1.40	40	R								NA			NA		08/29/2019
(627) Caroline Rd	0.50	30	R								NA			NA		08/29/2019
(628) Burkes Fork Rd	3.50	70	R								NA			NA		08/29/2019
(628) Burkes Fork Rd	1.50	47	R								NA			NA		08/29/2019
(628) Burkes Fork Rd	0.90	70	R								NA			NA		08/29/2019
(629) Long Mountain Rd	0.40	40	R								NA			NA		08/29/2019

Virginia Department of Transportation
Traffic Engineering Division
2020
Annual Average Daily Traffic Volume Estimates By Section of Route
Carroll Maintenance Area

Route	Length	AADT	QA	4Tire	Bus	-----Truck-----				QC	K Factor	QK	Dir Factor	AAWDT	QW	Year
						2Axle	3+Axle	1Trail	2Trail							
Carroll County																
(630) Fishermans Lane	0.28	10	R								NA			NA		08/29/2019
(630) Butterfly Rd	0.55	30	R								NA			NA		08/29/2019
(630) Hylton Rd	2.00	40	R								NA			NA		08/29/2019
(631) Old Mill Rd	1.50	280	R								NA			NA		06/07/2016
(632) Maple Shade Rd	1.28	310	R								NA			NA		08/29/2019
(633) Keno Rd	0.80	110	R								NA			NA		09/04/2019
(633) Keno Rd	1.60	110	R								NA			NA		09/04/2019
(634) Germantown Rd	1.10	40	R								NA			NA		09/04/2019
(634) Germantown Rd	0.59	220	G	88%	2%	5%	1%	5%	0%	C	0.098	F	0.6	240	G	2020
(634) Hurricane Ridge Rd	0.10	130	R								NA			NA		06/11/2016
(635) Hebron Rd	0.40	1800	G	99%	0%	0%	0%	0%	0%	F	0.096	F	0.608	1900	G	2020
(635) Hebron Rd	3.40	1400	G	99%	0%	0%	0%	0%	0%	C	0.096	F	0.591	1500	G	2020
(635) Hebron Rd	1.00	700	G	99%	0%	0%	0%	0%	0%	F	0.107	F	0.582	740	G	2020
(635) Pot Rock Rd	2.09	190	G	99%	0%	0%	0%	0%	0%	F	0.096	F	0.633	200	G	2020
(635) Pot Rock Rd	1.25	150	G	99%	0%	0%	0%	0%	0%	F	0.116	F	0.674	150	G	2020
(635) Fowlers Ferry Rd	2.90	80	R								NA			NA		09/19/2019
(635) Stoots Mountain Rd	3.40	20	R								NA			NA		09/19/2019
(635) Van Lue Rd	0.55	100	R								NA			NA		09/19/2019
(636) Loafers Rest	0.70	40	R								NA			NA		09/19/2019
(636) Loafers Rest	0.90	190	R								NA			NA		09/19/2019
(636) Loafers Rest	0.40	460	R								NA			NA		09/19/2019
(637) High Ridge Rd	0.33	40	R								NA			NA		05/30/2019

Virginia Department of Transportation
Traffic Engineering Division
2020
Annual Average Daily Traffic Volume Estimates By Section of Route
Carroll Maintenance Area

Route	Length	AADT	QA	4Tire	Bus	-----Truck-----				QC	K Factor	QK	Dir Factor	AAWDT	QW	Year	
						2Axle	3+Axle	1Trail	2Trail								
Carroll County																	
637	Greenbriar Rd	0.30	90	R		17-750 Quick Rd					NA			NA		05/30/2019	
637	Greenbriar Rd	0.45	60	R		0.30 MN 17-750					NA			NA		03/10/2016	
						Wythe County Line											
638	Huff Hill Rd	1.40	30	R		17-672 Huff Hill Rd					NA			NA		01/07/2020	
638	Hunters Ridge Rd	2.32	190	R		17-763 Hunters Ridge Rd					NA			NA		03/10/2016	
638	Dugspur Rd	2.40	240	G	94%	0%	1%	1%	3%	0%	F	0.107	F	0.73	260	G	2020
638	Dugspur Rd	3.30	180	G	94%	0%	1%	1%	3%	0%	F	0.108	F	0.548	190	G	2020
638	Dugspur Rd	3.92	160	G	94%	0%	1%	1%	3%	0%	F	0.110	F	0.741	170	G	2020
638	Dugspur Rd	1.70	200	G	94%	0%	1%	1%	3%	0%	F	0.12	F	0.65	210	G	2020
638	Bellspur Rd	3.90	180	G	94%	0%	1%	1%	3%	0%	C	0.121	F	0.586	190	G	2020
638	Bellspur Rd	0.80	170	G	94%	0%	1%	1%	3%	0%	F	0.128	F	0.578	180	G	2020
						17-600; 70-638											
639	Ben Ridge Rd		10	R		17-647 Canas Circle					NA			NA		09/06/2019	
639	Little Bit Rd	1.60	70	R		17-640 Keno Rd; 17-643 Rome Dr					NA			NA		09/06/2019	
639	Spencers Mill Rd	0.45	100	R		17-643 S, Rome Dr					NA			NA		06/07/2016	
639	Spencers Mill Rd	0.25	140	R		17-633 S, Keno Rd					NA			NA		06/07/2016	
639	Spencers Mill Rd	0.25	140	R		17-633 N, Keno Rd					NA			NA		06/07/2016	
639	Spencers Mill Rd	0.25	140	R		Blue Ridge Pkwy					NA			NA		06/07/2016	
640	Parkside Dr	0.80	140	R		17-608; 17-677					NA			NA		04/26/2016	
640	Keno Rd	0.28	220	G	95%	2%	2%	0%	1%	0%	C	0.117	F	0.556	230	G	2020
640	Keno Rd	1.92	220	G	95%	2%	2%	0%	1%	0%	F	0.097	F	0.544	230	G	2020
640	Keno Rd	0.80	240	G	95%	2%	2%	0%	1%	0%	F	0.097	F	0.509	250	G	2020
640	Keno Rd	1.10	190	R		17-647 E, Worrell Memorial Rd					NA			NA		06/07/2016	
640	Keno Rd	0.40	150	R		17-639; 17-643 W					NA			NA		09/04/2019	
640	Keno Rd	1.80	50	R		17-643 E, Oakwood Rd					NA			NA		09/04/2019	
640	Keno Rd	0.70	60	R		17-633 Keno Rd					NA			NA		09/04/2019	
640	Keno Rd	0.70	60	R		17-631 Old Mill Rd					NA			NA		09/04/2019	
641	Doe Run Rd	0.70	100	R		17-608 Pilot View Rd					NA			NA		09/04/2019	
						17-643 Rome Dr											

Virginia Department of Transportation
Traffic Engineering Division
2020
Annual Average Daily Traffic Volume Estimates By Section of Route
Carroll Maintenance Area

Route	Length	AADT	QA	4Tire	Bus	-----Truck----- 2Axle 3+Axle 1Trail 2Trail	QC	K Factor	QK	Dir Factor	AAWDT	QW	Year
Carroll County													
(641) Doe Run Rd	1.44	160	R			From: 17-643 Rome Dr To: 17-648 Willis Gap Rd		NA			NA		09/04/2019
(642) Brady Pike	1.10	60	R			From: 17-648 Willis Gap Rd To: 17-641 Doe Run Rd		NA			NA		09/05/2019
(643) Rome Dr	1.05	120	R			From: 17-641 Doe Run Rd To: 17-639 N, Ben Ridge Rd; 17-640 W, Parkside Dr		NA			NA		06/07/2016
(643) Oakwood Rd	2.90	140	R			From: 17-640 E, Parkside Dr To: 17-647 Worrell Mem Rd		NA			NA		09/04/2019
(643) Excelsior School Rd	0.40	160	R			From: 17-647 Worrell Mem Rd To: 17-648 Excelsior School Rd; Windover Rd		NA			NA		06/07/2016
(644) Hollow Tree Rd	0.70	80	R			From: 17-640 Keno Rd To: 17-645 Stone Mountain Rd		NA			NA		09/04/2019
(645) Stone Mountain Rd	3.88	410	R			From: US 58 Danville Pike To: 17-638 Bells spur Rd		NA			NA		06/07/2016
(645) Woodstock Rd	0.20	170	R			From: 17-638 Bells spur Rd To: 17-616 Sunflower Rd		NA			NA		06/07/2016
(645) Woodstock Rd	0.20	100	R			From: 17-616 Sunflower Rd To: 0.20 MS 17-616		NA			NA		09/04/2019
(645) Woodstock Rd	1.40	100	R			From: 0.20 MS 17-616 To: 17-610; 17-615		NA			NA		09/04/2019
(646) Cardinal Circle	0.60	30	R			From: US 58 W, Danville Pike To: US 58 E, Danville Pike		NA			NA		09/04/2019
(647) Canas Circle	0.60	30	R			From: 17-641 Doe Run Rd To: 17-640 W, Parkside Dr		NA			NA		09/04/2019
(647) Worrell Memorial Rd	0.60	200	R			From: 17-640 E, Parkside Dr To: 17-643 W, Excelsior School Rd; Oakwood Rd		NA			NA		06/07/2016
(647) Pipestream Rd	0.80	50	R			From: 17-643 E, Oakwood Rd To: Dead End		NA			NA		09/04/2019
(648) Willis Gap Rd	1.30	180	R			From: 17-608 Boundry Rd To: 17-640 Keno Rd		NA			NA		09/04/2019
(648) Windover Rd	0.50	90	R			From: 17-640 Keno Rd To: 17-818 Big Reed Dr		NA			NA		09/04/2019
(648) Windover Rd	0.80	60	R			From: 17-818 Big Reed Dr To: 17-643 Excelsior School Rd		NA			NA		09/04/2019
(648) Excelsior School Rd	2.33	160	R			From: 17-643 Windover Rd To: US 58 Danville Pike		NA			NA		06/07/2016
(649) Vass Mill Rd	0.40	30	R			From: 17-654 Laurel Fork Rd To: 0.40 ME 17-654		NA			NA		09/04/2019
(649) Vass Mill Rd	1.00	30	R			From: 0.40 ME 17-654 To: 17-648 Excelsior School Rd		NA			NA		09/04/2019
(650) Kinzer Rd	1.80	110	R			From: 17-648 Windover Rd To: 17-654 Laurel Fork Rd		NA			NA		09/04/2019

Virginia Department of Transportation
Traffic Engineering Division
2020
Annual Average Daily Traffic Volume Estimates By Section of Route
Carroll Maintenance Area

Route	Length	AADT	QA	4Tire	Bus	-----Truck-----				QC	K Factor	QK	Dir Factor	AAWDT	QW	Year
						2Axle	3+Axle	1Trail	2Trail							
Carroll County																
(651) Gibson Knob Rd	1.20	80	R			US 58 Danville Pike					NA			NA		08/29/2019
(651) Gibson Knob Rd	0.30	60	R			1.20 MN US 58					NA			NA		06/07/2016
(652) Hereford Rd	0.50	60	R			17-652 Hereford Rd					NA			NA		08/29/2019
(652) Hereford Rd	0.80	50	R			17-654 Laurel Fork Rd					NA			NA		08/29/2019
(652) Hereford Rd	0.80	50	R			17-651 Gibson Knob Rd					NA			NA		08/29/2019
(652) Hereford Rd	0.80	50	R			17-638 Dugspur Rd					NA			NA		08/29/2019
(653) Dust Trail Rd	1.51	80	R			US 58 Danville Pike					NA			NA		08/29/2019
(653) Dust Trail Rd	1.51	80	R			17-654 Laurel Fork Rd					NA			NA		08/29/2019
(654) Laurel Fork Rd	4.41	390	R			17-677 Crooked Oak Rd					NA			NA		06/07/2016
(654) Laurel Fork Rd	0.56	160	R			17-813 Nursery Rd; Calvary Way					NA			NA		08/29/2019
(654) Laurel Fork Rd	0.10	48	R			17-659 Bear Creek Rd					NA			NA		08/29/2019
(654) Laurel Fork Rd	0.10	48	R			0.10 MN 17-659					NA			NA		06/07/2016
(654) Laurel Fork Rd	0.10	50	R			17-653 Dust Trail Rd					NA			NA		08/29/2019
(654) Laurel Fork Rd	2.50	40	R			17-652 Hereford Rd					NA			NA		08/29/2019
(654) Laurel Fork Rd	2.50	40	R			17-664 Silverleaf Rd					NA			NA		08/29/2019
(655) Chisholm Creek Rd	0.75	60	R			Dead End					NA			NA		08/29/2019
(655) Chisholm Creek Rd	0.75	60	R			17-656 Pineview Rd					NA			NA		08/29/2019
(656) Pineview Rd	1.00	80	R			17-638 Dugspur Rd					NA			NA		08/29/2019
(656) Pineview Rd	0.90	60	R			1.00 MS 17-638					NA			NA		08/29/2019
(656) Pineview Rd	0.90	60	R			17-628 Burkes Fork Rd					NA			NA		08/29/2019
(657) Link Rd	0.03	40	R			US 58 Danville Pike					NA			NA		01/09/2020
(657) Link Dr	0.40	40	R			0.03 MS US 58					NA			NA		01/09/2020
(657) Rollingwood Dr	0.30	20	R			17-779 Rollingwood Lane					NA			NA		01/09/2020
(657) Rollingwood Dr	0.30	20	R			Dead End					NA			NA		01/09/2020
(658) Trestle Rd	0.27	40	R			Dead End					NA			NA		05/02/2019
(658) Trestle Rd	0.48	80	R			0.27 MN Dead End					NA			NA		05/02/2019
(658) Trestle Rd	0.48	80	R			SR 94 Ivanhoe Rd					NA			NA		05/02/2019
(659) Bear Creek Rd	1.20	70	R			17-654 Laurel Fork Rd					NA			NA		08/29/2019
(659) Bear Creek Rd	1.20	70	R			Dead End					NA			NA		08/29/2019
(660) Fairhaven Rd	0.50	20	R			Dead End					NA			NA		08/29/2019
(660) Fairhaven Rd	1.20	40	R			17-664 Silverleaf Rd					NA			NA		08/29/2019
(660) Fairhaven Rd	1.20	40	R			17-628 Burkes Fork Rd					NA			NA		08/29/2019

Virginia Department of Transportation
Traffic Engineering Division
2020
Annual Average Daily Traffic Volume Estimates By Section of Route
Carroll Maintenance Area

Route	Length	AADT	QA	4Tire	Bus	-----Truck-----				QC	K Factor	QK	Dir Factor	AAWDT	QW	Year
						2Axle	3+Axle	1Trail	2Trail							
Carroll County																
(661) Marian Rd	2.90	10	R								NA			NA		08/29/2019
(662) Poplar Hill Dr	1.99	80	R								NA			NA		08/29/2019
(662) Poplar Hill Dr	2.68	210	R								NA			NA		08/29/2019
(663) River Rd	4.00	70	R								NA			NA		01/09/2020
(664) Silverleaf Rd	1.80	190	G	99%	0%	1%	0%	0%	0%	C	0.12	F	0.556	200	G	2020
(664) Silverleaf Rd	3.78	190	R								NA			NA		06/07/2016
(664) Silverleaf Rd	1.00	50	R								NA			NA		08/29/2019
(664) Silverleaf Rd	0.60	70	R								NA			NA		08/29/2019
(665) Walkers Knob Rd	0.40	30	R								NA			NA		04/21/2020
(665) Walkers Knob Rd	1.00	80	R								NA			NA		04/21/2020
(666) Bent Nail Rd	0.80	70	R								NA			NA		01/09/2020
(666) Bent Nail Rd	1.40	130	R								NA			NA		01/09/2020
(666) Bent Nail Rd	1.54	46	R								NA			NA		01/09/2020
(666) Collier School Rd	0.96	80	R								NA			NA		01/09/2020
(667) Spurlin Ranch Rd	0.17	10	R								NA			NA		09/06/2019
Town of Hillsville																
(668) Virginia St	0.83	640	R								NA			NA		05/05/2020
(668) Cavalier Dr	0.35	410	R								NA			NA		04/30/2020
(668) Cavalier Dr	0.06	280	R								NA			NA		04/30/2020
Carroll County																
(668) Cavalier Dr	3.09	160	R								NA			NA		01/09/2020
(668) Hayfield Rd	0.49	210	R								NA			NA		01/07/2020
(668) Hayfield Rd	0.07	100	R								NA			NA		01/07/2020

Virginia Department of Transportation
Traffic Engineering Division
2020
Annual Average Daily Traffic Volume Estimates By Section of Route
Carroll Maintenance Area

Route	Length	AADT	QA	4Tire	Bus	-----Truck-----				QC	K Factor	QK	Dir Factor	AAWDT	QW	Year
						2Axle	3+Axle	1Trail	2Trail							
Carroll County																
(668) Hayfield Rd	0.73	80	R			0.07 MN 17-812					NA			NA		03/10/2016
						17-886 Island Creek Dr										
(669) Camelot Lane	0.25	30	R			Dead End					NA			NA		01/09/2020
(669) Spring Willow Dr	1.20	420	R			US 58 Danville Pike					NA			NA		07/18/2016
(669) Hard Scuffle Rd	0.60	690	R			17-668 Cavalier Dr					NA			NA		07/18/2016
						US 221; SR 100										
(670) Willow Hill Rd	0.73	70	R			70-677 County Line Rd					NA			NA		04/26/2016
(670) Volunteer Rd	0.10	30	R			17-734 Willow Hill Rd					NA			NA		01/14/2020
(670) Willow Hill Rd	0.65	60	R			Patrick County Line; Gap Patrick County Line					NA			NA		01/14/2020
(670) Snake Creek Rd	4.57	580	G	95%	2%	3%	1%	0%	0%	C	0.089	F	0.531	610	G	2020
(670) Snake Creek Rd	4.68	750	G	96%	1%	2%	1%	0%	0%	C	0.082	F	0.508	790	G	2020
						ECL Hillsville										
Town of Hillsville																
(670) Snake Creek Rd	0.11	750	N	96%	1%	2%	1%	0%	0%	N	0.082	F	0.508	790	N	2020
						US 58 Danville Pike										
Carroll County																
(671) Newmantown Rd	3.10	70	R			17-638 Dugspur Rd					NA			NA		08/29/2019
						17-624 Nester School Rd										
(672) New Hope Rd	0.30	20	R			Dead End					NA			NA		08/29/2019
(672) New Hope Rd	0.20	30	R			0.30 MN Dead End					NA			NA		08/29/2019
(672) Huff Hill Rd	1.60	90	R			US 221 Floyd Pike					NA			NA		01/07/2020
						17-638 Huff Hill Rd										
(673) Pilgrims Trail	1.40	110	R			US 58 Danville Pike					NA			NA		06/07/2016
(673) Pilgrims Trail	0.10	30	R			17-899 Shemp Hollow Rd					NA			NA		08/29/2019
(673) Pilgrims Trail	1.80	30	R			0.10 MN 17-899					NA			NA		06/07/2016
(674) Red Hill Rd	2.80	190	R			17-685 Skyview Dr					NA			NA		01/16/2020
(674) Red Hill Rd	2.70	200	R			17-670 Snake Creek Rd					NA			NA		01/09/2020
						US 58 Danville Pike										
(675) Sunnyside Rd	1.60	120	R			17-702 Stable Rd					NA			NA		06/28/2016
						US 52 N, Fancy Gap Hwy										
(675) Westover Rd	1.10	320	R			US 52 S, Fancy Gap Hwy					NA			NA		06/28/2016
						17-670 Snake Creek Rd										

Virginia Department of Transportation
Traffic Engineering Division
2020
Annual Average Daily Traffic Volume Estimates By Section of Route
Carroll Maintenance Area

Route	Length	AADT	QA	4Tire	Bus	-----Truck-----				QC	K Factor	QK	Dir Factor	AAWDT	QW	Year
						2Axle	3+Axle	1Trail	2Trail							
Carroll County																
(675) Chaparal Rd	1.20	60	R			From: 17-670 Snake Creek Rd					NA			NA		01/09/2020
						To: 17-666 Bent Nail Rd										
(676) Bluestone Rd	0.73	100	R			From: 17-926 Madison Rd					NA			NA		01/16/2020
						To: 17-675 Westover Rd										
(677) Thunder Ridge Rd	1.00	250	R			From: 17-608; 17-640 Parkside Dr					NA			NA		04/26/2016
						To: 17-670 S, Snake Creek Rd										
(677) Crooked Oak Rd	1.65	190	G	95%	1%	2%	2%	0%	0%	C	0.134	F	0.524	200	G	2020
						From: 17-680 S, Buffalo View Rd										
(677) White Stone Rd	0.80	70	R			From: 17-680 N, Crooked Oak Rd					NA			NA		09/04/2019
						To: Dead End										
(678) Old Dominion Rd		130	R			From: 17-679; 17-691					NA			NA		04/26/2016
						To: 70-677 Patrick County Line										
(679) Wards Gap Rd	2.86	460	G	98%	1%	1%	0%	0%	0%	F	0.099	F	0.55	490	G	2020
						From: 17-686 Epworth Rd										
(679) Wards Gap Rd	0.68	960	G	98%	1%	1%	0%	0%	0%	C	0.093	F	0.516	1000	G	2020
						To: 17-807 Mount Bethel Rd										
(679) Wards Gap Rd	1.29	750	G	98%	1%	1%	0%	0%	0%	F	0.098	F	0.562	790	G	2020
						From: Patrick County Line; 17-677 Blossom View Rd										
(679) Wards Gap Rd	1.55	470	G	98%	1%	1%	0%	0%	0%	F	0.113	F	0.54	490	G	2020
						To: 17-691 E, Orchard Gap Rd										
(679) Wards Gap Rd	0.70	180	R			From: 17-691 W, Orchard Gap Rd; Bear Trail					NA			NA		04/26/2016
						To: 17-823 Timber Rd										
(679) Wards Gap Rd	0.69	120	R			From: 0.69 MS 17-823					NA			NA		09/06/2019
						To: 17-608 S, Lightning Ridge Rd										
(679) Horton Rd	0.38	180	R			From: 17-608 N, Lightning Ridge Rd					NA			NA		04/26/2016
						To: 17-681 S, Quarry Rd										
(679) Horton Rd	0.24	90	R			From: 17-681 N, Quarry Rd					NA			NA		04/26/2016
						To: 17-670 Snake Creek Rd										
(680) Buffalo View Rd	1.38	150	G	97%	1%	1%	1%	0%	0%	F	0.125	F	0.66	160	G	2020
						From: 17-677 S, Crooked Oak Rd										
(680) Crooked Oak Rd	0.96	330	G	97%	1%	1%	1%	0%	0%	C	0.106	F	0.615	350	G	2020
						To: US 58 Danville Pike										
(681) Quarry Rd	0.70	190	R			From: 17-682 Winchester Dr					NA			NA		09/06/2019
						To: 17-679 Horton Rd										
(681) Quarry Rd	1.10	40	R			From: 17-679 Windgate Dr					NA			NA		09/06/2019
						To: 17-677 Thunder Ridge Rd										
(682) Winchester Dr	3.46	510	R			From: US 52 Fancy Gap Hwy					NA			NA		03/18/2016
						To: 17-681 Quarry Rd										
(682) Winchester Dr	1.11	90	R			From: 17-608 Lightning Ridge Rd					NA			NA		01/16/2020
						To: 17-608 Lightning Ridge Rd										

Virginia Department of Transportation
Traffic Engineering Division
2020
Annual Average Daily Traffic Volume Estimates By Section of Route
Carroll Maintenance Area

Route	Length	AADT	QA	4Tire	Bus	-----Truck-----				QC	K Factor	QK	Dir Factor	AAWDT	QW	Year
						2Axle	3+Axle	1Trail	2Trail							
Carroll County																
(683) Poplar Knob Rd	0.93	640	G	99%	0%	1%	0%	0%	0%	C	0.102	F	0.605	670	G	2020
(683) Poplar Knob Rd	2.10	300	G	99%	0%	1%	0%	0%	0%	F	0.097	F	0.564	320	G	2020
(683) Sleepy Hollow Rd	0.50	130	R								NA			NA		03/25/2020
(683) Sleepy Hollow Rd	1.11	130	R								NA			NA		03/25/2020
(683) Sleepy Hollow Rd		130	R								NA			NA		03/25/2020
(683) Milestone Rd		270	R								NA			NA		04/14/2020
(683) Milford Rd	1.00	30	R								NA			NA		04/14/2020
(683) Beamers Knob Rd	1.90	47	R								NA			NA		04/14/2020
(683) Beamers Knob Rd	0.69	48	R								NA			NA		04/14/2020
(683) Beamers Knob Rd	2.33	48	R								NA			NA		04/14/2020
(683) Beamers Knob Rd	0.15	30	R								NA			NA		04/14/2020
(683)	1.20	40	R								NA			NA		03/31/2016
(683)	0.28	220	R								NA			NA		03/31/2016
(683)	0.11	160	R								NA			NA		03/31/2016
(683)		160	R								NA			NA		03/31/2016
(683)	1.27	310	R								NA			NA		03/31/2016
(683) Turners Spur Rd	2.82	80	R								NA			NA		01/16/2020
(683) Greenbury Rd	1.35	250	R								NA			NA		01/16/2020
(684) Dixie Trail	0.40	50	R								NA			NA		01/16/2020
(684) Dixie Trail	1.10	30	R								NA			NA		01/16/2020
(685) Turkey Ridge Rd	0.15	150	R								NA			NA		03/31/2016
(685) Skyview Dr	0.15	110	R								NA			NA		03/31/2016
(685) Skyview Dr	1.10	160	R								NA			NA		03/31/2016

Virginia Department of Transportation
Traffic Engineering Division
2020
Annual Average Daily Traffic Volume Estimates By Section of Route
Carroll Maintenance Area

Route	Length	AADT	QA	4Tire	Bus	-----Truck-----				QC	K Factor	QK	Dir Factor	AAWDT	QW	Year
						2Axle	3+Axle	1Trail	2Trail							
Carroll County																
(685) Skyview Dr	0.80	330	R										NA	NA		03/31/2016
(685) Winding Ridge Rd	0.40	650	R										NA	NA		03/31/2016
(685) Winding Ridge Rd	1.09	30	R										NA	NA		01/16/2020
(685) Winding Ridge Rd	0.29	30	R										NA	NA		01/16/2020
(685) Winding Ridge Rd	0.61	30	R										NA	NA		01/16/2020
(685) Baltimore Rd	1.70	50	R										NA	NA		01/16/2020
(685) Baltimore Rd	1.03	70	R										NA	NA		01/16/2020
(686) Epworth Rd	0.60	1900	G	98%	0%	1%	1%	1%	0%	C	0.094	F	0.632	2000	G	2020
(686) Epworth Rd	1.52	1300	G	98%	0%	1%	1%	1%	0%	F	0.101	F	0.681	1400	G	2020
(686) Epworth Rd	0.71	1200	G	98%	0%	1%	1%	1%	0%	F	0.107	F	0.664	1300	G	2020
(687) Fish Lake Rd	2.06	610	R										NA	NA		04/26/2016
(688) Firehouse Rd	0.64	240	R										NA	NA		12/10/2019
(688) Meadow Brook Rd	0.05	240	R										NA	NA		12/10/2019
(688) Meadow Brook Rd	0.06	240	R										NA	NA		12/10/2019
(688) Meadow Brook Rd	2.41	230	R										NA	NA		04/26/2016
(688) Meadow Brook Rd	0.30	250	R										NA	NA		04/26/2016
(688) Meadow Brook Rd	0.98	260	R										NA	NA		04/26/2016
(688) Little Bear Trail	1.30	180	R										NA	NA		03/16/2016
(688) Wisler Rd		20	R										NA	NA		09/17/2019
(688) Firehouse Rd	0.85	510	R										NA	NA		03/16/2016
(689) Ballpark Dr	0.38	210	R										NA	NA		03/24/2016
(690) Brushy Fork Rd	3.20	640	G	93%	0%	2%	2%	3%	0%	C	0.092	F	0.622	670	G	2020

Virginia Department of Transportation
Traffic Engineering Division
2020
Annual Average Daily Traffic Volume Estimates By Section of Route
Carroll Maintenance Area

Route	Length	AADT	QA	4Tire	Bus	-----Truck-----				QC	K Factor	QK	Dir Factor	AAWDT	QW	Year
						2Axle	3+Axle	1Trail	2Trail							
Carroll County																
(691) Flower Gap Rd	2.24	510	G	99%	0%	From: 17-620 Old Pipers Gap Rd To: 17-692 W, Sandy Ridge Rd				F	0.094	F	0.518	530	G	2020
(691) Flower Gap Rd	0.60	380	G	99%	0%	From: 17-692 W, Sandy Ridge Rd To: 17-816 E, Sandy Ridge Rd				F	0.110	F	0.569	400	G	2020
(691) Flower Gap Rd	0.43	690	G	99%	0%	From: 17-816 E, Sandy Ridge Rd To: 17-692 E, Pauls Creek Rd				F	0.102	F	0.549	720	G	2020
(691) Flower Gap Rd	0.81	1100	G	99%	0%	From: 17-692 E, Pauls Creek Rd To: US 52 S, Fancy Gap Hwy				C	0.101	F	0.512	1200	G	2020
(691) Bear Trail	6.26	610	R			From: US 52 S, Fancy Gap Hwy To: US 52 N, Fancy Gap Hwy						NA		NA		04/26/2016
(691) Orchard Gap Rd	0.55	500	R			From: 17-679 W, Wards Gap Rd To: 17-678; 17-679 EAST						NA		NA		04/26/2016
(691) Orchard Gap Rd	3.00	220	G	99%	0%	From: 17-678; 17-679 E Wards Gap rd To: 17-608 S, Dusty Ridge Rd				F	0.114	F	0.686	240	G	2020
(691) Keno Rd	0.40	160	G	99%	0%	From: 17-608 S, Dusty Ridge Rd To: 17-608 N, Boundry Rd				F	0.126	F	0.509	160	G	2020
(692) Sandy Ridge Rd	4.81	520	R			From: 17-640 Keno Rd; Parkside Dr To: 17-691 E, Flower Gap Rd						NA		NA		03/16/2016
(692) Apple Ridge Rd	1.10	230	R			From: 17-691 E, Flower Gap Rd To: 17-800 Peakview Rd						NA		NA		03/16/2016
(692) Apple Ridge Rd	0.44	70	R			From: 17-800 Peakview Rd To: 0.44 MS 17-800						NA		NA		09/17/2019
(692) Apple Ridge Rd	1.06	70	R			From: 0.44 MS 17-800 To: 17-690 Brushy Fork Rd						NA		NA		03/16/2016
(693) Sylvatus Smith Rd	3.20	230	R			From: 17-690 Brushy Fork Rd To: SR 100 Sylvatus Hwy						NA		NA		05/30/2019
(694) Old Wildcat Trail	0.70	10	R			From: SR 100 Sylvatus Hwy To: Pulaski County Line; 77-693 Julia Simpkins Rd						NA		NA		01/07/2020
(695) Chestnut Grove Rd	0.60	400	R			From: Pulaski County Line; 77-693 Julia Simpkins Rd To: 17-753 Double Cabin Rd						NA		NA		03/16/2016
(695) Chestnut Grove Rd	0.40	350	R			From: 17-753 Double Cabin Rd To: Dead End						NA		NA		03/16/2016
(696) Holly Grove Rd	1.30	240	R			From: Dead End To: North Carolina State Line						NA		NA		09/17/2019
(696) Holly Grove Rd	1.65	610	R			From: North Carolina State Line To: 17-843 York Thicket Rd						NA		NA		03/16/2016
(697) Reedside Dr	0.60	170	R			From: 17-843 York Thicket Rd To: 17-696 Holly Grove Rd						NA		NA		03/31/2016
(697) Reedside Dr	1.00	80	R			From: 17-696 Holly Grove Rd To: North Carolina State Line						NA		NA		03/31/2016
(697) Reedside Dr	0.75	150	R			From: North Carolina State Line To: 17-695 Chestnut Grove Rd						NA		NA		03/31/2016
(697) Reedside Dr	0.75	150	R			From: 17-695 Chestnut Grove Rd To: 17-620 Lambsburg Rd						NA		NA		03/31/2016
(698) Good Hope Rd	0.20	20	R			From: 17-620 Lambsburg Rd To: SR 148 Chances Creek Rd						NA		NA		04/14/2020
						From: SR 148 Chances Creek Rd To: 0.60 MN SR 148						NA		NA		03/31/2016
						From: 0.60 MN SR 148 To: 17-704 Baltimore Rd						NA		NA		03/31/2016
						From: 17-704 Baltimore Rd To: 17-685 Winding Ridge Rd						NA		NA		03/31/2016
						From: 17-685 Winding Ridge Rd To: 17-775 Chances Creek Rd						NA		NA		04/14/2020
						From: 17-775 Chances Creek Rd To: 17-701 Joy Ranch Rd						NA		NA		04/14/2020

Virginia Department of Transportation
Traffic Engineering Division
2020
Annual Average Daily Traffic Volume Estimates By Section of Route
Carroll Maintenance Area

Route	Length	AADT	QA	4Tire	Bus	-----Truck-----				QC	K Factor	QK	Dir Factor	AAWDT	QW	Year
						2Axle	3+Axle	1Trail	2Trail							
Carroll County																
(698) Spring Bud Dr	0.55	20	R								NA			NA		04/14/2020
(698) Spring Bud Lane	1.70	150	R								NA			NA		03/31/2016
(699) Chantilly Dr	0.80	70	R								NA			NA		04/14/2020
(699) Chantilly Dr	1.00	40	R								NA			NA		04/14/2020
(699) Chantilly Dr	0.21	40	R								NA			NA		04/14/2020
(700) Blue Ridge School Rd	0.70	50	R								NA			NA		12/19/2019
(700) Misty Trail Rd	0.69	90	R								NA			NA		12/19/2019
(700) Misty Trail Rd	0.01	120	R								NA			NA		06/23/2016
(700) Misty Trail Rd	0.60	230	R								NA			NA		06/23/2016
(700) Harrison Rd	1.90	60	R								NA			NA		04/14/2020
(700) Heritage Rd	0.90	30	R								NA			NA		04/14/2020
(701) Joy Ranch Rd	0.40	30	R								NA			NA		04/14/2020
(701) Joy Ranch Rd	3.60	170	G	98%	1%	1%	0%	1%	0%	F	0.119	F	0.611	180	G	2020
(701) Joy Ranch Rd	1.20	250	G	98%	1%	1%	0%	1%	0%	F	0.105	F	0.551	270	G	2020
(701) Joy Ranch Rd	1.60	420	G	98%	1%	1%	0%	1%	0%	F	0.098	F	0.614	450	G	2020
(701) Joy Ranch Rd	1.29	230	G	98%	1%	1%	0%	1%	0%	C	0.108	F	0.583	240	G	2020
(702) Stable Rd	4.23	320	G	95%	1%	1%	2%	0%	0%	F	0.113	F	0.806	340	G	2020
(702) Stable Rd	2.00	290	G	95%	1%	1%	2%	0%	0%	C	0.125	F	0.82	310	G	2020
(703) Bronco Rd	1.37	70	R								NA			NA		04/16/2020
(703) Bronco Rd	0.10	80	R								NA			NA		04/16/2020
(703) Gardner Mill Rd	1.00	20	R								NA			NA		04/16/2020
Town of Hillsville																
(703) Gardner Mill Rd	1.00	90	R								NA			NA		03/18/2016

Virginia Department of Transportation
Traffic Engineering Division
2020
Annual Average Daily Traffic Volume Estimates By Section of Route
Carroll Maintenance Area

Route	Length	AADT	QA	4Tire	Bus	-----Truck-----				QC	K Factor	QK	Dir Factor	AAWDT	QW	Year
						2Axle	3+Axle	1Trail	2Trail							
Carroll County																
(704) Baltimore Rd	0.60	90	R								NA			NA		03/31/2016
(705) Coon Ridge Rd	2.74	670	G	97%	0%	1%	1%	1%	0%	C	0.107	F	0.52	700	G	2020
(706) Glade Creek Rd	0.80	30	R								NA			NA		04/23/2020
(706) Farmers Market Dr	2.00	740	R								NA			NA		04/23/2020
(706) Farmers Market Dr	0.51	1100	R								NA			NA		04/23/2020
(707) Mount Zion Rd	3.80	400	R								NA			NA		10/01/2013
(707) Senior Rd	2.19	130	R								NA			NA		04/23/2020
(707) Senior Rd	0.25	1500	R								NA			NA		10/09/2013
(707) Senior Rd	0.15	2400	R								NA			NA		10/09/2013
(707) Training Center Rd	0.04	2300	R								NA			NA		10/09/2013
(707) Partridge Rd	0.46	600	R								NA			NA		04/23/2020
(708) Raiders Rd	0.15	120	R								NA			NA		04/23/2020
(708) Breezy Ridge Rd	2.70	480	R								NA			NA		08/08/2019
(709) Aspen Dr	2.74	240	R								NA			NA		06/23/2016
(709) Birchtree Rd	2.70	100	R								NA			NA		04/16/2020
(710) Daisy Rd	0.83	30	R								NA			NA		04/14/2020
(711) Apache Rd	1.70	20	R								NA			NA		04/16/2020
(711) Apache rd	3.20	40	R								NA			NA		04/16/2020
(711) Sandy Level Rd	0.80	60	R								NA			NA		04/16/2020
(711) Sandy Level Rd	1.00	80	R								NA			NA		04/16/2020
(711) Kenmore Rd	2.25	180	R								NA			NA		06/23/2016
(712) Mallory Rd	0.40	970	G	99%	0%	0%	0%	0%	0%	C	0.089	F	0.607	1000	G	2020

Virginia Department of Transportation
Traffic Engineering Division
2020
Annual Average Daily Traffic Volume Estimates By Section of Route
Carroll Maintenance Area

Route	Length	AADT	QA	4Tire	Bus	-----Truck-----				QC	K Factor	QK	Dir Factor	AAWDT	QW	Year
						2Axle	3+Axle	1Trail	2Trail							
Carroll County																
(712) Forest Oak Rd	2.04	120	R								NA			NA		03/25/2020
(712) Forest Oak Rd	0.10	130	R								NA			NA		06/23/2016
(712) Forest Oak Rd	1.10	80	R								NA			NA		06/23/2016
(713) Soapstone Rd	1.90	460	R								NA			NA		03/22/2016
(713) Elkhorn Rd	1.20	500	G	99%	1%	0%	0%	0%	0%	C	0.112	F	0.55	520	G	2020
(713) Elkhorn Rd	2.31	530	G	99%	1%	0%	0%	0%	0%	F	0.113	F	0.718	560	G	2020
(713) Elkhorn Rd	2.64	600	G	99%	1%	0%	0%	0%	0%	F	0.120	F	0.778	630	G	2020
Town of Hillsville																
(714) Old Galax Pike	2.74	570	R								NA			NA		06/04/2019
(714) Old Galax Pike	0.06	570	R								NA			NA		06/04/2019
Carroll County																
(715) End of the Line	0.39	40	R								NA			NA		04/09/2020
(715) End of the Line	0.35	60	R								NA			NA		04/09/2020
(715) Coleman Lane	1.28	240	R								NA			NA		03/28/2016
(716) End of the Line		20	R								NA			NA		04/09/2020
(716) Red Fox Lane		40	R								NA			NA		04/09/2020
(716) Stetson Rd	0.88	20	R								NA			NA		04/09/2020
(717) Penbrook Lane	0.30	10	R								NA			NA		04/09/2020
(718) Wolfpen Ridge Rd	0.50	90	R								NA			NA		04/09/2020
(718) Wolfpen Ridge Rd	0.80	140	R								NA			NA		04/09/2020
(719) Blue Ridge Mill Rd	0.50	140	R								NA			NA		12/19/2019
(719) Blue Ridge Mill Rd	0.70	70	R								NA			NA		12/19/2019
(720) Marthas Knob Rd	1.60	90	R								NA			NA		04/09/2020

Virginia Department of Transportation
Traffic Engineering Division
2020
Annual Average Daily Traffic Volume Estimates By Section of Route
Carroll Maintenance Area

Route	Length	AADT	QA	4Tire	Bus	-----Truck-----				QC	K Factor	QK	Dir Factor	AAWDT	QW	Year	
						2Axle	3+Axle	1Trail	2Trail								
Carroll County																	
(721) Fries Rd	2.25	2200	G	98%	0%	1%	0%	0%	0%	F	0.094	F	0.644	2300	G	2020	
						From: 17-606 Dixon Rd											
						To: 17-607 N, Iron Ridge Rd											
(721) Cliffview Rd	0.40	2600	G	98%	0%	1%	0%	0%	0%	F	0.092	F	0.640	2800	G	2020	
						From: 17-607 S, Fries Rd											
						To: 17-837 N, Trading Post Rd											
(721) Cliffview Rd	1.38	3200	G	98%	0%	1%	0%	0%	0%	C	0.092	F	0.604	3300	G	2020	
						From: NCL Galax											
						To: 17-887 W, Glendale Rd											
(722) Pine City Rd	0.30	70	R								NA			NA		04/21/2020	
						From: 0.30 MN 17-933											
(722) Pine City Rd	0.10	70	R								NA			NA		04/21/2020	
						From: 0.40 MN 17-933											
(722) Pine City Rd	0.40	70	R								NA			NA		04/21/2020	
						From: 17-933 Lakeside Dr											
(722) Lakeside Dr	0.20	280	R								NA			NA		04/21/2020	
						From: 17-805 Commonwealth Dr											
						To: 17-805 Lakeside Dr											
(722) Commonwealth Dr	0.80	80	R								NA			NA		04/21/2020	
						From: 0.80 ME 17-805											
(722) Commonwealth Dr	0.80	80	R								NA			NA		04/21/2020	
						From: 1.60 ME 17-805											
(722) Commonwealth Dr	0.51	80	R								NA			NA		04/21/2020	
						From: 17-1059 Fairway Oaks Dr											
(722) Commonwealth Dr	0.49	610	R								NA			NA		04/21/2020	
						From: 17-887 Glendale Rd											
(722) Cranberry Rd	0.08	490	R								NA			NA		10/03/2013	
						From: 17-887 E, Glendale Rd											
						To: US 58 Carrollton Pike											
(722) Cranberry Rd	0.17	1700	N	99%	0%	0%	0%	0%	0%	N	0.106	F	0.64	1800	N	2020	
						From: 17-888 Midway Heights											
(722) Cranberry Rd	0.45	1700	G	99%	0%	0%	0%	0%	0%	C	0.106	F	0.64	1800	G	2020	
						From: 17-713 Elkhorn Rd											
(722) Cranberry Rd	1.53	850	G	99%	0%	0%	0%	0%	0%	F	0.109	F	0.589	900	G	2020	
						From: 17-723 Trapper Dr											
(722) Cranberry Rd	0.90	2100	G	99%	0%	0%	0%	0%	0%	C	0.1	F	0.529	2300	G	2020	
						From: 17-791 Blackberry Lane											
(722) Cranberry Rd		2000	G	99%	0%	0%	0%	0%	0%	F	0.101	F	0.536	2100	G	2020	
						From: ECL Galax											
						To: 17-712 Mallory Rd											
(723) Trapper Dr	1.20	1100	G	99%	0%	0%	0%	0%	0%	C	0.094	F	0.586	1100	G	2020	
						From: 17-722 Cranberry Rd											
						To: SR 97 Pipers Gap Rd											
(724) Mallory Rd	1.18	760	G	99%	0%	0%	0%	0%	0%	C	0.096	F	0.575	800	G	2020	
						From: 17-683 Poplar Knob Rd											
						To: SR 97 Pipers Gap Rd											
(725) Whitney Lane	0.10	70	R								NA			NA		03/25/2020	
						From: 17-971 Rainbow Dr											
(725) Whitney Lane	0.05	20	R								NA			NA		03/25/2020	
						From: Dead End											
						To: Dead End; Gap											
(725) Whitney Lane	0.90	90	R								NA			NA		03/25/2020	
						From: 17-683 Poplar Knob Rd											

Virginia Department of Transportation
Traffic Engineering Division
2020
Annual Average Daily Traffic Volume Estimates By Section of Route
Carroll Maintenance Area

Route	Length	AADT	QA	4Tire	Bus	-----Truck----- 2Axle 3+Axle 1Trail 2Trail	QC	K Factor	QK	Dir Factor	AAWDT	QW	Year
Carroll County													
(726) Mill Creek Rd	0.85	90	R			From: NCL Galax To:		NA			NA		09/10/2019
(726) Creekview Dr	0.98	190	R			From: 17-849 Creekview Dr To: NCL Galax		NA			NA		09/10/2019
(727) Farmville Lane	0.20	90	R			From: Dead End To:		NA			NA		03/25/2020
(727) Old Quaker Rd	2.53	220	R			From: SR 97 E, Pipers Gap Rd SR 97 W, Pipers Gap Rd To: 17-815 Shepherds Place		NA			NA		03/22/2016
(728) Bedsaul Rd		200	R			From: Grayson County Line To: 17-792 Tower Rd		NA			NA		03/25/2020
(729) Happy Hollow Rd	1.00	120	R			From: 17-851 Meadowlark Rd To: Dead End		NA			NA		09/10/2019
(730) Bee Line Dr	0.35	2300	R			From: US 58 Carrollton Pike To: 17-887 Glendale Rd		NA			NA		10/03/2013
(731) Timberline Rd	1.35	570	R			From: 17-722 Cranberry Rd To: 17-887 Glendale Rd		NA			NA		06/23/2016
Grayson County													
(732) Lincoln Rd	0.40	30	R			From: 38-606 Windmill Lane To: Grayson County Line		NA			NA		09/10/2019
Carroll County													
(732) Lincoln Rd	0.40	40	R			From: Grayson County Line To: 0.40 ME of CL		NA			NA		09/10/2019
(732) Lincoln Rd	0.80	90	R			From: 17-607 Fries Rd To:		NA			NA		09/10/2019
(733) Mill Hill Rd	1.30	45	R			From: 17-707 Mount Zion Rd To:		NA			NA		09/19/2019
(733) Mill Hill Rd	2.19	100	R			From: 17-735 Backwoods Rd 17-735 Backwoods Rd; Nebo Rd To: 2.19 MW 17-735		NA			NA		09/19/2019
(733) Backwoods Rd	0.75	100	R			From: 2.94 ME 17-735 To:		NA			NA		09/19/2019
(733) Backwoods Rd	0.04	100	R			From: 17-635 Pot Rock Rd To:		NA			NA		09/19/2019
(734) Willow Hill Rd	0.90	40	R			From: 17-691 Orchard Gap Rd To: 17-670 Volunteer Rd		NA			NA		01/14/2020
(735) Pridemore Rd	1.60	190	R			From: 17-635 Hebron Rd To: 1.60 ME 17-635		NA			NA		09/10/2019
(735) Pridemore Rd	0.20	170	R			From: Dead End: Gap To:		NA			NA		09/10/2019
(735) Nebo Rd	0.30	10	R			From: 17-733 W, Mill Hill Rd To: 17-733 E, Mill Hill Rd		NA			NA		09/10/2019
(735) Backwoods Rd		310	R			From: 17-620; 17-742 To:		NA			NA		09/10/2019

Virginia Department of Transportation
Traffic Engineering Division
2020
Annual Average Daily Traffic Volume Estimates By Section of Route
Carroll Maintenance Area

Route	Length	AADT	QA	4Tire	Bus	-----Truck-----				QC	K Factor	QK	Dir Factor	AAWDT	QW	Year
						2Axle	3+Axle	1Trail	2Trail							
Carroll County																
(736) River Hill Rd	1.60	60	R									NA		NA		09/10/2019
			From: Dead End													
(736) River Hill Rd	0.50	140	R									NA		NA		09/10/2019
			To: 1.60 ME Dead End													
(736) River Hill Rd	1.20	580	R									NA		NA		09/10/2019
			From: 17-793 Sherwood Rd; Gambetta Rd													
			To: 17-635 Pot Rock Rd; Hebron Rd													
(737) Swinney Hollow	0.99	190	R									NA		NA		05/21/2019
			From: SR 94 Ivanhoe Rd													
			To: 0.99 MN SR 94													
(737) Swinney Hollow	0.71	110	R									NA		NA		05/21/2019
			From: 0.99 MN 17-988													
			To: Dead End; Gap													
(737) Buck Dam Rd	1.60	20	R									NA		NA		05/21/2019
			From: 17-602 Gap													
			To: 1.60 MS 17-602													
(737) Buck Dam Rd	1.05	20	R									NA		NA		05/21/2019
			From: Dead End													
			To: 17-602 Brush Creek Rd													
(738) Scratch Gravel Rd	2.05	120	R									NA		NA		03/24/2016
			From: SR 94 Ivanhoe Rd													
			To: 17-635 Fowlers Ferry Rd													
(739) Porterfield Rd	0.80	20	R									NA		NA		09/19/2019
			From: 0.80 ME 17-635													
(739) Porterfield Rd	1.30	40	R									NA		NA		09/19/2019
			From: 17-741 Stoneman Rd													
			To: 17-635 Fowlers Ferry Rd; Pot Rock Rd													
(740) Oak Grove Rd	2.45	170	G	96%	2%	1%	0%	1%	0%	C	0.101	F	0.8	180	G	2020
			From: 17-741 Porterfield Rd; Sharp Rd													
(740) Oak Grove Rd	0.90	330	G	96%	2%	1%	0%	1%	0%	F	0.097	F	0.598	340	G	2020
			From: 17-742 N; 17-847 McGee Rd													
(740) Oak Grove Rd	0.80	570	G	96%	2%	1%	0%	1%	0%	F	0.093	F	0.627	600	G	2020
			From: 17-743 S, Rescue Rd													
(740) Rescue Rd	0.55	400	G	96%	2%	1%	0%	1%	0%	F	0.131	F	0.566	420	G	2020
			From: 17-743 N, Oakgrove Rd													
(740) Rescue Rd	1.38	390	G	96%	2%	1%	0%	1%	0%	F	0.140	F	0.555	410	G	2020
			From: 17-745 S, Stone Ridge Rd													
			To: 17-745 N, Stone Ridge Rd													
(740) Rotenizer Dr	0.60	380	R									NA		NA		01/23/2020
			From: 17-620 S, Coulson Church Rd													
			To: 17-620 N, Coulson Church Rd													
			To: US 52 Poplar Camp Rd													
(741) Sharp Rd	0.90	80	R									NA		NA		09/19/2019
			From: Dead End													
			To: 17-740 Oak Grove Rd													
(741) Porterfield Rd	0.70	100	R									NA		NA		09/19/2019
			From: 17-739 Porterfield Rd													
(741) Stoneman Rd	1.10	70	R									NA		NA		09/19/2019
			From: 17-742 McGhee Rd													
			To: 17-620; 17-735													
(742) Monorat Rd	2.40	140	R									NA		NA		09/19/2019
			From: 17-740 Oak Grove Rd													
			To: 17-740; 17-847													
(742) McGhee Rd		170	R									NA		NA		09/19/2019
			From: 17-796 Frazier Hollow Rd													
(742) McGhee Rd	0.07	60	R									NA		NA		09/19/2019
			From: 0.07 MN 17-796													

Virginia Department of Transportation
Traffic Engineering Division
2020
Annual Average Daily Traffic Volume Estimates By Section of Route
Carroll Maintenance Area

Route	Length	AADT	QA	4Tire	Bus	-----Truck-----				QC	K Factor	QK	Dir Factor	AAWDT	QW	Year
						2Axle	3+Axle	1Trail	2Trail							
Carroll County																
(742) McGhee Rd	0.63	60	R			0.07 MN 17-796					NA			NA		09/19/2019
(742) McGhee Rd	1.00	30	R			17-741 Stoneman Rd					NA			NA		09/19/2019
						17-635 Stoots Mountain Rd; Fowlers Ferry Rd										
(743) Airport Rd	0.90	1400	G	97%	0%	1%	2%	0%	0%	F	0.097	F	0.607	1500	G	2020
(743) Airport Rd	1.20	1800	G	97%	0%	1%	2%	0%	0%	C	0.092	F	0.573	1900	G	2020
(743) Airport Rd	0.30	1800	G	97%	0%	1%	2%	0%	0%	F	0.089	F	0.538	1900	G	2020
(743) Airport Rd	0.97	1000	G	97%	0%	1%	2%	0%	0%	F	0.098	F	0.706	1100	G	2020
(743) Airport Rd	1.13	890	G	97%	0%	1%	2%	0%	0%	F	0.108	F	0.7	940	G	2020
(743) Oak Grove Rd	1.60	790	G	97%	0%	1%	2%	0%	0%	F	0.098	F	0.791	840	G	2020
(743) Pleasant View Rd	3.75	490	R			17-740 S, Rescue Rd; Oak Grove Rd					NA			NA		09/19/2019
						17-740 N, Rescue Rd										
(744) Goodspur Rd	0.91	140	R			US 52 N, Poplar Camp Rd					NA			NA		01/23/2020
(745) Stone Ridge Rd	0.77	48	R			17-705 Coon Ridge Rd					NA			NA		09/19/2019
						Dead End										
(745) Stone Ridge Rd	0.20	110	R			17-743 S, Oak Grove Rd					NA			NA		01/23/2020
(745) Stone Ridge Rd	1.58	110	R			17-740 W, Rescue Rd					NA			NA		01/23/2020
(745) Stone Ridge Rd	2.10	70	R			17-740 E, Rescue Rd					NA			NA		01/23/2020
(746) Sunrise Dr	1.10	110	R			0.20 MN 17-740					NA			NA		01/23/2020
(746) Sunrise Dr	0.47	110	R			0.20 MN 17-740 EAST					NA			NA		01/23/2020
(747) Pine Grove Rd	1.01	90	R			17-746 Sunrise Dr					NA			NA		01/23/2020
(747) Pine Grove Rd	1.09	90	R			17-743 N, Pleasant View Rd					NA			NA		01/23/2020
(748) Ridge Rd	0.10	10	R			17-745 Stone Ridge Rd					NA			NA		01/23/2020
(749) Little Vine Rd	0.54	340	G	94%	1%	1%	5%	1%	0%	C	0.099	F	0.548	360	G	2020
(749) Little Vine Rd	0.82	300	G	94%	1%	1%	5%	1%	0%	F	0.098	F	0.539	310	G	2020
(749) Little Vine Rd	2.76	260	G	94%	1%	1%	5%	1%	0%	F	0.117	F	0.541	270	G	2020
						17-897 N, Pioneer Circle										
						17-772 Sugar Creek Rd										
						SR 100 Sylvatus Hwy										

Virginia Department of Transportation
Traffic Engineering Division
2020
Annual Average Daily Traffic Volume Estimates By Section of Route
Carroll Maintenance Area

Route	Length	AADT	QA	4Tire	Bus	-----Truck-----				QC	K Factor	QK	Dir Factor	AAWDT	QW	Year
						2Axle	3+Axle	1Trail	2Trail							
Carroll County																
(750) Quick Rd	0.10	130	R											NA		05/31/2019
(750) Quick Dr	0.10	90	R											NA		05/30/2019
(750) Quick Dr	0.21	90	R											NA		05/30/2019
(750) Quick Dr	0.50	90	R											NA		05/30/2019
(750) Harvest Rd	2.10	60	R											NA		05/30/2019
(750) Homestead Rd	1.80	60	R											NA		03/10/2016
(750) Homestead Rd	1.00	100	R											NA		03/10/2016
(751) Windsong Rd	2.20	80	R											NA		05/30/2019
(751) Drypond Rd	0.70	30	R											NA		05/30/2019
(752) Mitchells Crossroad	3.36	420	R											NA		03/10/2016
(753) Double Cabin Rd	1.10	640	G	97%	0%	1%	1%	1%	0%	F	0.097	F	0.6	670	G	2020
(753) Double Cabin Rd	1.40	410	G	97%	0%	1%	1%	1%	0%	F	0.105	F	0.539	440	G	2020
(753) Double Cabin Rd	2.33	370	G	97%	0%	1%	1%	1%	0%	F	0.112	F	0.544	390	G	2020
(753) Double Cabin Rd	3.37	240	G	97%	0%	1%	1%	1%	0%	F	0.107	F	0.581	250	G	2020
(753) Double Cabin Rd	0.50	480	G	97%	0%	1%	1%	1%	0%	F	0.094	F	0.559	510	G	2020
(753) Double Cabin Rd	1.00	480	G	97%	0%	1%	1%	1%	0%	C	0.106	F	0.505	510	G	2020
(754) Dickerson Rd	2.40	60	R											NA		08/29/2019
(755) Deer Trail Rd	1.00	40	R											NA		01/07/2020
(755) Piney Forks Rd	1.20	40	R											NA		01/07/2020
(756) Goad Dr	1.70	10	R											NA		01/07/2020
(756) Goad Dr	0.20	110	R											NA		03/10/2016
(757) Duncan Mill Rd	1.90	300	R											NA		03/10/2016

Virginia Department of Transportation
Traffic Engineering Division
2020
Annual Average Daily Traffic Volume Estimates By Section of Route
Carroll Maintenance Area

Route	Length	AADT	QA	4Tire	Bus	-----Truck-----				QC	K Factor	QK	Dir Factor	AAWDT	QW	Year
						2Axle	3+Axle	1Trail	2Trail							
Carroll County																
(757) Duncan Mill Rd	1.77	40	R								NA			NA		01/07/2020
(758) Hilltown Rd	1.45	870	G	99%	1%	0%	0%	0%	0%	C	0.097	F	0.648	910	G	2020
(759) Acorn Lane	0.10	150	R								NA			NA		04/23/2020
(759) Carrollwood Dr	0.74	220	R								NA			NA		04/23/2020
(760) Flatwood Rd	1.20	20	R								NA			NA		01/07/2020
(761) Lindsey Mill Rd	1.00	40	R								NA			NA		01/07/2020
(761) Lindsey Mill Rd	1.40	60	R								NA			NA		01/07/2020
(762) Waterview Dr	1.42	30	R								NA			NA		01/07/2020
(763) Hunters Ridge Rd	1.80	90	R								NA			NA		01/07/2020
(763) Hunters Ridge Rd	0.40	80	R								NA			NA		01/07/2020
(764) Road Creek Ford	1.50	330	R								NA			NA		09/25/2013
(764) Panther Creek Rd	2.20	330	R								NA			NA		03/10/2016
(764) Panther Creek Rd	2.83	100	R								NA			NA		09/25/2013
(764) Panther Creek Rd	2.60	60	R								NA			NA		09/25/2013
(765) Sutphintown Rd	2.40	60	R								NA			NA		01/07/2020
(765) Sutphintown Rd	1.99	10	R								NA			NA		01/07/2020
(766) Windsong Rd	0.70	20	R								NA			NA		01/07/2020
(766) Windsong Rd	1.30	40	R								NA			NA		05/30/2019
(767) Buckhorn Rd	2.70	160	R								NA			NA		05/30/2019
(767) Buckhorn Rd	0.50	160	R								NA			NA		05/30/2019
(768) Whitetown Rd	2.80	160	R								NA			NA		06/25/2019

Virginia Department of Transportation
Traffic Engineering Division
2020
Annual Average Daily Traffic Volume Estimates By Section of Route
Carroll Maintenance Area

Route	Length	AADT	QA	4Tire	Bus	-----Truck-----				QC	K Factor	QK	Dir Factor	AAWDT	QW	Year
						2Axle	3+Axle	1Trail	2Trail							
Carroll County																
(769) Peacock Dr	4.34	60	R								NA			NA		06/25/2019
(770) Hanging Tree Rd	1.10	70	R								NA			NA		06/25/2019
(771) Lovell Rd	1.29	150	R								NA			NA		06/25/2019
(771) Lovell Rd	0.35	150	R								NA			NA		06/25/2019
(771) Lovell Rd	0.56	340	R								NA			NA		06/25/2019
(772) Sugar Creek Rd	0.42	20	R								NA			NA		06/25/2019
(772) Sugar Creek Rd	0.38	80	R								NA			NA		06/25/2019
(772) Sugar Creek Rd	0.01	40	R								NA			NA		06/25/2019
(773) Jericho Rd	0.90	60	R								NA			NA		09/19/2019
(774) Imogene Rd	1.45	190	R								NA			NA		03/16/2016
(775) Chances Creek Rd	2.60	530	G	96%	0%	1%	2%	1%	0%	F	0.091	F	0.563	560	G	2020
(775) Chances Creek Rd	2.19	440	G	96%	0%	1%	2%	1%	0%	F	0.098	F	0.513	470	G	2020
(775) Chances Creek Rd	1.17	650	G	96%	0%	1%	2%	1%	0%	F	0.096	F	0.509	680	G	2020
(775) Chances Creek Rd	0.65	730	G	96%	0%	1%	2%	1%	0%	C	0.100	F	0.622	770	G	2020
(775) Chances Creek Rd	0.11	3000	G	96%	0%	1%	2%	1%	0%	F	0.082	F	0.571	3200	G	2020
(776) Merrimac Rd	0.60	70	R								NA			NA		01/09/2020
(777) State Shed Rd	0.23	100	R								NA			NA		03/31/2016
(778) Kelly Rd	0.99	730	R								NA			NA		03/31/2016
(778) Pottery Dr	0.48	470	G	95%	1%	2%	1%	1%	0%	C	NA			470	G	2020
(778) Autumnview Rd	1.02	100	R								NA			NA		03/31/2016
(778) Sunbelt Dr	0.17	50	R								NA			NA		03/31/2016

Virginia Department of Transportation
Traffic Engineering Division
2020
Annual Average Daily Traffic Volume Estimates By Section of Route
Carroll Maintenance Area

Route	Length	AADT	QA	4Tire	Bus	-----Truck-----				QC	K Factor	QK	Dir Factor	AAWDT	QW	Year
						2Axle	3+Axle	1Trail	2Trail							
Carroll County																
(779) Rollingwood Lane	0.30	50	R											NA		01/09/2020
Town of Hillsville																
(780) Howlette St	2.30	880	R											NA		06/04/2019
Carroll County																
(781) Locust Ridge Rd	1.43	50	R											NA		03/25/2020
(782) Round Knob Rd	0.20	140	R											NA		01/23/2020
(782) Round Knob Rd	0.80	40	R											NA		01/23/2020
(782) Round Knob Rd	0.60	20	R											NA		01/23/2020
(783) Deer Ridge Rd	0.85	980	G	98%	0%	1%	0%	0%	0%	C	0.108	F	0.581	1000	G	2020
(783) Deer Ridge Rd	0.67	850	R											NA		03/10/2016
(784) Rock Creek Rd	0.10	50	R											NA		06/25/2019
(784) Baker Mines Rd	0.20	10	R											NA		06/25/2019
(785) Ridge Rd	2.12	390	R											NA		01/23/2020
(786) Edison Rd	0.47	80	R											NA		03/31/2016
(787) Grandview Dr	0.24	160	R											NA		08/08/2019
(788) McCraw Rd	1.28	130	R											NA		03/16/2016
(789) High Point Rd	0.70	8	R											NA		04/16/2020
(790) Piney Woods Rd	0.40	40	R											NA		04/09/2020
(791) Blackberry Lane	0.90	440	R											NA		06/23/2016
(792) Tower Rd	1.75	640	G	99%	0%	0%	0%	0%	0%	C	0.109	F	0.586	670	G	2020
(793) Gambetta Rd	4.37	150	R											NA		09/10/2019

Virginia Department of Transportation
Traffic Engineering Division
2020
Annual Average Daily Traffic Volume Estimates By Section of Route
Carroll Maintenance Area

Route	Length	AADT	QA	4Tire	Bus	-----Truck-----				QC	K Factor	QK	Dir Factor	AAWDT	QW	Year
						2Axle	3+Axle	1Trail	2Trail							
Carroll County																
(793) Sherwood Rd	1.10	80	R								NA			NA		09/10/2019
(794) Longleaf Rd	0.57	70	R								NA			NA		03/16/2016
(794) Longleaf Rd	0.43	60	R								NA			NA		09/17/2019
(795) Parkwood Rd	0.50	180	R								NA			NA		03/16/2016
(795) Parkwood Rd	1.00	90	R								NA			NA		09/17/2019
(796) Frazier Hollow Rd	1.58	110	R								NA			NA		09/09/2019
(797) Mount Olivet Rd	0.23	440	R								NA			NA		03/24/2016
(798) Troutland Rd	1.20	80	R								NA			NA		04/23/2020
(799) Crestwood Dr	0.90	80	R								NA			NA		04/09/2020
(800) Peakview Rd	1.55	620	R								NA			NA		03/16/2016
(801) Big Brush Creek Rd	0.45	40	R								NA			NA		05/21/2019
(802) Waterberry Rd	1.40	60	R								NA			NA		04/14/2020
(803) Five Forks Rd	1.00	240	R								NA			NA		01/23/2020
(804) Loggy Ridge Rd	1.15	70	R								NA			NA		01/16/2020
(804) Loggy Ridge Rd	0.21	160	R								NA			NA		01/16/2020
(805) Lakeside Dr	0.04	190	R								NA			NA		04/21/2020
(805) Lakeside Dr	0.46	100	R								NA			NA		04/21/2020
(805) Lakeside Dr	0.04	80	R								NA			NA		03/24/2016
(806) Echo Valley Rd		80	R								NA			NA		08/08/2019
(807) Mount Bethel Rd	0.70	180	R								NA			NA		04/26/2016

Virginia Department of Transportation
Traffic Engineering Division
2020
Annual Average Daily Traffic Volume Estimates By Section of Route
Carroll Maintenance Area

Route	Length	AADT	QA	4Tire	Bus	-----Truck-----				QC	K Factor	QK	Dir Factor	AAWDT	QW	Year
						2Axle	3+Axle	1Trail	2Trail							
Carroll County																
(808) Expansion Dr	0.78	46	R			From 17-703 Bronco Rd					NA			NA		04/23/2020
(808) Expansion Dr	0.15	140	R			To 17-959 Willow Grove Rd					NA			NA		04/23/2020
(808) Expansion Dr	0.05	140	R			From 0.15 MS 17-959					NA			NA		04/23/2020
(808) Expansion Dr	0.10	140	R			To 0.20 MS 17-800					NA			NA		04/23/2020
(808) Expansion Dr	0.60	1700	R			From 17-1035 Industrial Park Dr					NA			NA		04/23/2020
(808) Expansion Dr						To US 58 Carrollton Pike										
(809) Windmill Rd	0.15	390	R			From Grayson County Line					NA			NA		09/10/2019
(809) Windmill Rd						To 17-607 Fries Rd										
(810) Frost Rd	0.90	20	R			From 17-740 Oak Grove Rd					NA			NA		09/19/2019
(810) Frost Rd						To Dead End										
(811) Woodhaven Dr	0.60	30	R			From 17-640 Keno Rd					NA			NA		09/04/2019
(811) Woodhaven Dr						To 17-650 Kinzer Rd										
(812) Bobbitt Rd	1.10	260	R			From 17-668 Hayfield Rd					NA			NA		03/22/2016
(812) Bobbitt Rd						To Dead End										
(813) Calvary Way	0.50	40	R			From US 58 Danville Pike					NA			NA		08/29/2019
(813) Calvary Way	0.04	40	R			To 0.50 MN US 58					NA			NA		08/29/2019
(813) Nursery Rd	0.60	30	R			From 17-654 Laurel Fork Rd					NA			NA		08/29/2019
(813) Nursery Rd						To Dead End										
(814) Trillium Rd	1.10	20	R			From 17-638 Dugspur Rd					NA			NA		08/29/2019
(814) Fireside Dr	1.55	10	R			To 17-617 Fireside Dr					NA			NA		08/29/2019
(814) Fireside Dr						To 17-632 Maple Shade Rd										
(815) Dickey Dr	0.87	210	R			From 17-608 S, Coal Creek Rd					NA			NA		03/22/2016
(815) Dickey Dr	1.00	40	R			To 17-720 Marthas Knob Rd					NA			NA		04/09/2020
(815) Dickey Dr						To 17-608 MID										
(815) Shepherds Place	1.06	170	G	98%	0%	1%	0%	0%	0%	F	0.101	F	0.609	180	G	2020
(815) Shepherds Place	0.70	310	G	98%	0%	1%	0%	0%	0%	C	0.106	F	0.532	320	G	2020
(815) Shepherds Place						To SR 97 Pipers Gap Rd										
(816) Sandy Ridge Rd	0.52	140	R			From 17-691 S, Flower Gap Rd					NA			NA		03/16/2016
(816) Sandy Ridge Rd	0.80	540	R			To 17-692 Sandy Ridge Rd					NA			NA		03/16/2016
(816) Sandy Ridge Rd						To 17-691 N, Flower Gap Rd										
(817) Country Rd	0.01	110	R			From 17-785 Ridge Rd					NA			NA		01/23/2020
(817) Country Rd	0.86	110	R			To 0.01 ME 17-785					NA			NA		01/23/2020
(817) Country Rd						To 0.87 ME 17-785										

Virginia Department of Transportation
Traffic Engineering Division
2020
Annual Average Daily Traffic Volume Estimates By Section of Route
Carroll Maintenance Area

Route	Length	AADT	QA	4Tire	Bus	-----Truck-----				QC	K Factor	QK	Dir Factor	AAWDT	QW	Year
						2Axle	3+Axle	1Trail	2Trail							
Carroll County																
(817) Country Rd	0.15	60	R			0.87 ME 17-785					NA			NA		01/23/2020
						Dead End										
(818) Big Reed Dr	0.70	40	R			17-648 Windover Rd					NA			NA		09/04/2019
						Dead End; Gap										
(818) Big Reed Dr	0.42	20	R			17-654 Laurel Fork Rd					NA			NA		09/04/2019
						US 52 Poplar Camp Rd										
(819) Old Coon Ridge Pkwy	0.60	130	R			17-770 Hanging Tree Rd					NA			NA		04/09/2020
						US 58 Danville Pike										
(820) Freemont Rd	1.65	70	R			17-668 Cavalier Dr					NA			NA		01/08/2020
						Dead End										
(821) Wildcat Rd	1.20	540	R			17-705 Coon Ridge Rd					NA			NA		01/23/2020
						US 58 Carrollton Pike										
(822) Fieldview Rd	0.60	70	R			Dead End					NA			NA		04/23/2020
						17-691 Bear Trail										
(823) Timber Rd	0.89	100	R			0.89 MN 17-691					NA			NA		09/06/2019
						17-679 Wards Gap Rd										
(823) Timber Rd	1.21	100	R			Dead End					NA			NA		09/06/2019
						17-701 Joy Ranch Rd										
(824) Iris Dr	0.15	10	R			Dead End					NA			NA		04/14/2020
						17-740 Oak Grove Rd										
(825) Burnette Rd	1.40	110	R			17-683; 17-1099					NA			NA		09/19/2019
						17-702 Stable Rd										
(826) Colonial Rd	1.01	70	R			ECL Galax					NA			NA		01/16/2020
						Dead End										
(827) Taylorwood Rd		40	R			17-784 Baker Mines Rd; Rock Creek Rd					NA			NA		04/21/2020
						SR 100 Sylvatus Hwy										
(828) Rock Creek Rd	0.30	20	R			17-978 Sylvatus School Rd					NA			NA		06/25/2019
						17-749 Little Vine Rd										
(828) Mill Manor Rd	0.23	40	R			17-752 Mitchells Crossroad					NA			NA		06/25/2019
						17-750 Homestead Rd										
(828) Mill Manor Rd	0.07	60	R			Dead End					NA			NA		06/25/2019
						US 52 Fancy Gap Hwy										
(829) Deerfield Rd	1.50	70	R			North Carolina State Line					NA			NA		03/16/2016
						17-690 Brushy Fork Rd										
(830) Walton Branscome	1.00	40	R			North Carolina State Line					NA			NA		09/17/2019
						17-774 Imogene Rd										

Virginia Department of Transportation
Traffic Engineering Division
2020
Annual Average Daily Traffic Volume Estimates By Section of Route
Carroll Maintenance Area

Route	Length	AADT	QA	4Tire	Bus	-----Truck-----				QC	K Factor	QK	Dir Factor	AAWDT	QW	Year
						2Axle	3+Axle	1Trail	2Trail							
Carroll County																
(833) Jennings Rd	0.11	30	R			From: SR 100 Sylvatus Hwy					NA			NA		08/01/2019
						To: Dead End										
(834) Mountain Plains Rd	0.90	100	R			From: US 52 Fancy Gap Hwy					NA			NA		03/18/2016
						To: Dead End										
Town of Hillsville																
(835) John Edward Lane	0.50	140	R			From: US 52 Main St					NA			NA		03/18/2016
						To: Dead End										
Carroll County																
(836) Island Rd	0.30	80	R			From: Dead End					NA			NA		08/01/2019
						To: SR 100 Sylvatus Hwy										
(837) Trading Post Rd	0.40	610	R			From: 17-607 Fries Rd					NA			NA		09/10/2019
						To: 17-721 N, Cliffview Rd										
(837) Sylvia Dr	0.30	90	R			From: 17-721 S, Cliffview Rd					NA			NA		09/10/2019
						To: Dead End										
(838) Broadway Lane	0.40	70	R			From: 17-620 Coulson Church Rd					NA			NA		09/19/2019
						To: Dead End										
(839) Mountain View Rd	0.75	100	R			From: Dead End					NA			NA		03/16/2016
						To: 17-691 Flower Gap Rd										
(840) Mountain Valley Rd	0.70	80	R			From: 17-795 Parkwood Rd					NA			NA		09/17/2019
						To: Dead End										
(841) Mainline Rd	0.25	260	R			From: US 52 Fancy Gap Hwy					NA			NA		04/26/2016
						To: 17-913 Parkview Dr										
(842) Walker Dr	0.70	70	R			From: 17-774 North Carolina State Line					NA			NA		09/17/2019
						To: Dead End										
(843) York Thicket Rd	0.44	80	R			From: 17-695 Chestnut Grove Rd					NA			NA		09/17/2019
						To: 0.44 MN 17-695										
(843) York Thicket Rd	0.46	130	R			From: 17-696 Holly Grove Rd					NA			NA		09/17/2019
						To: Dead End										
(844) Stillhouse Rd	0.75	20	R			From: US 58 Danville Pike					NA			NA		01/09/2020
						To: Dead End										
(845) Revere Rd	0.69	110	R			From: 17-607 Fries Rd					NA			NA		09/10/2019
						To: 0.69 ME 17-607										
(845) Revere Rd	0.71	110	R			From: Dead End					NA			NA		09/10/2019
						To: Dead End										
(846) Penny Lane	0.50	45	R			From: Dead End					NA			NA		01/07/2020
						To: 17-763 Hunters Ridge Rd										
(847) Cornith Rd	0.20	10	R			From: 17-740 Oak Grove Rd					NA			NA		09/19/2019
						To: 17-740; 17-742										
(848) Shockley Rd	0.80	70	R			From: Dead End					NA			NA		01/09/2020
						To: SR 100 Sylvatus Hwy										

Virginia Department of Transportation
Traffic Engineering Division
2020
Annual Average Daily Traffic Volume Estimates By Section of Route
Carroll Maintenance Area

Route	Length	AADT	QA	4Tire	Bus	-----Truck----- 2Axle 3+Axle 1Trail 2Trail	QC	K Factor	QK	Dir Factor	AAWDT	QW	Year
Carroll County													
(849) Creekview Dr	1.80	280	R			From: 17-726 Creekview Dr; Mill Creek Rd To: 17-635 Hebron Rd		NA			NA		09/10/2019
(850) Windytown Rd	0.70	180	R			From: SR 94 Ivanhoe Rd To: Dead End		NA			NA		03/24/2016
(851) Meadowlark Rd	0.30	170	R			From: 17-736 River Hill Rd To: 17-729 Happy Hollow Rd		NA			NA		09/10/2019
(851) Meadowlark Rd	0.20	50	R			From: 17-729 Happy Hollow Rd To: Dead End		NA			NA		09/10/2019
(852) Woods Edge Rd	0.12	80	R			From: 17-831 Oak Ridge Rd To: Dead End		NA			NA		09/17/2019
(853) Willow Shade Rd	0.75	70	R			From: 17-677 Crooked Oak Rd To: 0.75 MN 17-677		NA			NA		09/04/2019
(853) Willow Shade Rd	0.70	70	R			From: 0.75 MN 17-677 To: 1.45 MN 17-677		NA			NA		09/04/2019
(853) Willow Shade Rd	0.50	70	R			From: 1.45 MN 17-677 To: US 58 Danville Pike		NA			NA		09/04/2019
(854) William Dr	0.70	110	R			From: 17-816 Sandy Ridge Rd To: Dead End		NA			NA		09/17/2019
(855) Mount Hope Rd	0.30	30	R			From: Dead End To: SR 94 Ivanhoe Rd		NA			NA		05/21/2019
(856) Stockner Cemetery	1.00	70	R			From: Dead End To: 17-608 Old Appalachian Trail; Misty Trail		NA			NA		04/14/2020
(857) Staunton Dr	0.50	100	R			From: 17-735 Backwoods Rd To: Dead End		NA			NA		09/19/2019
(858) Cherry Lane	0.47	150	R			From: Dead End To: 17-601 N, Rakestown Rd		NA			NA		03/24/2016
(858) Pickett Hill Rd	0.10	240	R			From: 17-601 S, Rakestown Rd To: SR 94 Ivanhoe Rd		NA			NA		03/24/2016
(859) Sunset Dr	0.80	130	R			From: Dead End To: 17-690 Brushy Fork Rd		NA			NA		03/16/2016
(860) Sugar Loaf Rd	1.00	40	R			From: 17-700 Misty Trail Rd; Blue Ridge School Rd To: Dead End		NA			NA		12/19/2019
(861) Orange Dr	0.53	70	R			From: 17-749; 17-828 To: Dead End		NA			NA		06/25/2019
(862) Monticello Rd	0.30	60	R			From: Dead End To: SR 94 S, Ivanhoe Rd		NA			NA		05/21/2019
(862) Vaughn Rd	0.10	50	R			From: SR 94 N, Ivanhoe Rd To: Dead End		NA			NA		05/21/2019
(863) Emory Rd	0.80	340	R			From: 17-926 Madison Rd To: Dead End		NA			NA		01/16/2020

Virginia Department of Transportation
Traffic Engineering Division
2020
Annual Average Daily Traffic Volume Estimates By Section of Route
Carroll Maintenance Area

Route	Length	AADT	QA	4Tire	Bus	-----Truck----- 2Axle 3+Axle 1Trail 2Trail	QC	K Factor	QK	Dir Factor	AAWDT	QW	Year
Carroll County													
(864) Longwood Dr	0.50	50	R			From: Dead End To: 17-768 Whitetown Rd		NA			NA		06/25/2019
Town of Hillsville													
(865) Akers Ave	0.20	90	R			From: US 52 Main St To: Dead End		NA			NA		04/09/2020
Carroll County													
(866) Plantation Dr	0.42	50	R			From: US 52 Fancy Gap Hwy To: US 52 Fancy Gap Hwy		NA			NA		04/26/2016
(867) Hall Hollow Rd	1.00	70	R			From: 17-782 Round Knob Rd To: Dead End		NA			NA		01/23/2020
(868) Old Fries Junction	0.20	80	R			From: SR 94 Ivanhoe Rd To: 17-878 Edwards Chapel Rd		NA			NA		03/24/2016
(868) Old Fries Junction	0.20	20	R			From: 17-878 Edwards Chapel Rd To: Dead End		NA			NA		05/21/2019
(869) Beauty Shop Rd	0.30	80	R			From: 17-620 Old Pipers Gap Rd To: Dead End		NA			NA		09/17/2019
(870) Little Snake Creek Rd	1.70	46	R			From: 17-682 Winchester Dr To: 1.70 MN 17-682		NA			NA		01/16/2020
(870) Little Snake Creek Rd	0.80	46	R			From: 1.70 MN 17-682 To: 17-670 Snake Creek Rd		NA			NA		01/16/2020
(872) Woodlawn Rd	1.61	350	R			From: US 58 Carrollton Pike To: US 58 Carrollton Pike		NA			NA		04/23/2020
(873) Shady Valley Rd	0.15	60	R			From: Dead End To: 17-686 Epworth Rd		NA			NA		01/14/2020
(874) Cemetery Rd	0.22	20	R			From: Dead End To: 17-608 Old Appalachian Trail		NA			NA		12/19/2019
(875) Lakeview Dr	0.60	60	R			From: Dead End To: 17-692 Sandy Ridge Rd		NA			NA		09/17/2019
(876) Cedarwood Dr	0.50	40	R			From: Dead End To: 17-913 Parkview Dr		NA			NA		01/14/2020
(877) Farmbrook Rd	0.40	120	R			From: Dead End To: 17-831 Oak Ridge Rd		NA			NA		03/16/2016
(878) Edwards Chapel Rd	0.50	60	R			From: 17-868 Old Fries Junction To: Dead End		NA			NA		05/21/2019
(879) Turner School Rd	0.25	20	R			From: 17-684 Dixie Trail To: Dead End		NA			NA		01/14/2020
(880) Wagon Wheel Rd	0.30	60	R			From: Dead End To: 17-740 Oak Grove Rd		NA			NA		09/19/2019
(881) Cross Creek Rd	0.15	90	R			From: US 52 Poplar Camp Rd To: 0.15 MN US 52		NA			NA		04/23/2020

Virginia Department of Transportation
Traffic Engineering Division
2020
Annual Average Daily Traffic Volume Estimates By Section of Route
Carroll Maintenance Area

Route	Length	AADT	QA	4Tire	Bus	-----Truck-----				QC	K Factor	QK	Dir Factor	AAWDT	QW	Year
						2Axle	3+Axle	1Trail	2Trail							
Carroll County																
(881) Cross Creek Rd	1.60	80	R			0.15 MN US 52					NA			NA		03/22/2016
						From: Dead End										
						To: Dead End										
(882) Cedar Lane	0.70	80	R			17-691 Flower Gap Rd					NA			NA		09/17/2019
						From: Dead End										
						To: 17-686 Epworth Rd										
(883) Flatridge Rd	1.10	140	R			17-686 Epworth Rd					NA			NA		01/14/2020
						From: Dead End										
						To: 17-686 Epworth Rd										
(884) Speas Mill Rd	0.60	240	R			US 52 Fancy Gap Hwy					NA			NA		06/28/2016
						From: Dead End										
						To: Dead End										
(885) Summerwood Lane	0.16	210	R			17-731 Timberline Rd					NA			NA		04/26/2016
						From: Dead End										
						To: 17-731 Timberline Rd										
Town of Hillsville																
(886) Beaver Dam Rd	0.20	1200	G	98%	0%	0%	0%	0%	0%	C	0.098	F	0.559	1300	G	2020
						From: SR 52										
						To: 17-1011 Valley View Lane										
(886) Beaver Dam Rd	0.36	1000	G	98%	0%	0%	0%	0%	0%	F	0.100	F	0.603	1100	G	2020
						From: ECL Hillsville										
						To: ECL Hillsville										
Carroll County																
(886) Beaver Dam Rd	1.30	1000	G	98%	0%	0%	0%	0%	0%	F	0.099	F	0.598	1100	G	2020
						From: ECL Hillsville										
						To: SR 100 Sylvatus Hwy										
(886) Island Creek Dr	1.55	150	R			17-668 Hayfield Rd					NA			NA		03/10/2016
						From: Dead End										
						To: Dead End										
(886) Island Creek Dr	1.10	60	R			ECL Galax					NA			NA		01/07/2020
						From: 17-635 Hebron Rd										
						To: 17-730 Bee Line Dr										
(887) Glendale Rd	0.23	3100	G	98%	0%	0%	1%	0%	0%	C	0.086	F	0.605	3400	G	2020
						From: 17-635 Hebron Rd										
						To: 17-730 Bee Line Dr										
(887) Glendale Rd	0.24	2900	G	98%	0%	1%	1%	0%	0%	C	0.085	F	0.531	3200	G	2020
						From: 17-730 Bee Line Dr										
						To: 17-722 E, Wendy Ln										
(887) Glendale Rd	1.91	1200	G	98%	0%	1%	1%	0%	0%	F	0.094	F	0.560	1300	G	2020
						From: 17-722 E, Wendy Ln										
						To: US 58 Carrollton Pike										
(887) Glendale Rd	0.61	1100	G	98%	0%	1%	1%	0%	0%	F	0.108	F	0.558	1200	G	2020
						From: US 58 Carrollton Pike										
						To: US 58 Carrollton Pike										
(888) Midway Heights	0.15	240	R			17-894 Amber Dr					NA			NA		06/23/2016
						From: Dead End										
						To: 17-894 Amber Dr										
(888) Midway Heights	0.08	390	R			17-722 Cranberry Rd					NA			NA		06/23/2016
						From: Dead End										
						To: 17-722 Cranberry Rd										
(889) Marshall Rd	0.40	40	R			17-645 Stone Mountain Rd					NA			NA		09/04/2019
						From: Dead End										
						To: 17-645 Stone Mountain Rd										
(890) Old Goodspur Trail	0.60	80	R			17-692 Sandy Ridge Rd					NA			NA		03/16/2016
						From: Dead End										
						To: 17-692 Sandy Ridge Rd										
(891) Mulberry Lane	0.40	50	R			17-692 Apple Ridge Rd					NA			NA		09/17/2019
						From: Dead End										
						To: Dead End										
(892) Sherman Dr	0.25	30	R			US 52 Fancy Gap Hwy					NA			NA		09/17/2019
						From: US 52 Fancy Gap Hwy										
						To: US 52 Fancy Gap Hwy										

Virginia Department of Transportation
Traffic Engineering Division
2020
Annual Average Daily Traffic Volume Estimates By Section of Route
Carroll Maintenance Area

Route	Length	AADT	QA	4Tire	Bus	-----Truck-----				QC	K Factor	QK	Dir Factor	AAWDT	QW	Year
						2Axle	3+Axle	1Trail	2Trail							
Carroll County																
(893) Round Hill Rd	0.70	20	R								NA			NA		04/04/2020
(894) Amber Dr	0.12	130	R								NA			NA		06/16/2016
(895) Windsor Rd	0.40	130	R								NA			NA		08/08/2019
(896) Lyons Hollow Rd	0.70	80	R								NA			NA		03/16/2016
(897) Pioneer Circle	0.35	20	R								NA			NA		06/25/2019
(898) Scenic View Dr	0.40	30	R								NA			NA		04/09/2020
(899) Shemp Hollow Rd	0.80	30	R								NA			NA		08/29/2019
(900) Grouse Rd	1.20	20	R								NA			NA		08/29/2019
(901) Little Rock Rd	1.66	190	R								NA			NA		01/14/2020
(902) Patriot Dr	0.60	60	R								NA			NA		05/30/2019
(903) Woodcreek Dr	0.50	50	R								NA			NA		09/17/2019
(904) Boxwood Lane	0.65	560	R								NA			NA		06/23/2016
(905) Rocky Ford Rd	0.65	80	R								NA			NA		01/16/2020
(906) Kinglet Lane	0.33	40	R								NA			NA		03/18/2016
(907) Horse Shoe Bend Rd	1.00	70	R								NA			NA		01/09/2020
(908) Park Bridge Rd	0.25	30	R								NA			NA		09/04/2019
(909) Carousel Lane	0.22	20	R								NA			NA		09/04/2019
(910) Gunny Sack Trail	0.44	30	R								NA			NA		09/06/2019
(911) Robinson Dr	0.01	250	R								NA			NA		04/23/2020

Virginia Department of Transportation
Traffic Engineering Division
2020
Annual Average Daily Traffic Volume Estimates By Section of Route
Carroll Maintenance Area

Route	Length	AADT	QA	4Tire	Bus	-----Truck-----				QC	K Factor	QK	Dir Factor	AAWDT	QW	Year
						2Axle	3+Axle	1Trail	2Trail							
Carroll County																
911	Robinson Dr	0.30	190	R									NA		NA	04/23/2020
912	Flint Hill Rd	0.44	30	R									NA		NA	09/06/2019
912	Flint Hill Rd	1.06	30	R									NA		NA	09/06/2019
912	Flint Hill Rd	0.90	30	R									NA		NA	09/06/2019
913	Parkview Dr	0.20	170	R									NA		NA	03/16/2016
913	Parkview Dr	1.60	260	R									NA		NA	01/14/2020
913	Parkview Dr	0.30	260	R									NA		NA	01/14/2020
913	Parkview Dr	0.50	190	R									NA		NA	01/14/2020
914	Raspberry Rd	0.30	90	R									NA		NA	04/21/2020
915	Waterford Rd	0.25	10	R									NA		NA	04/14/2020
916	Heritage Rd	1.20	90	R									NA		NA	04/16/2020
917	Canterbury Lane		150	R									NA		NA	08/08/2019
918	Campbell Place	0.30	80	R									NA		NA	12/19/2019
919	Valentine Leonard Rd	0.20	30	R									NA		NA	09/17/2019
920	Trail Rd	0.52	60	R									NA		NA	09/04/2019
921	Webb Dr	0.50	40	R									NA		NA	01/19/2020
921	Webb Dr	0.50	40	R									NA		NA	01/19/2020
922	Hidden Valley Rd	1.00	120	R									NA		NA	01/19/2020
923	Cabbage House Rd	0.80	70	R									NA		NA	10/22/2013
924	Short Dr	0.05	160	R									NA		NA	03/16/2016

Virginia Department of Transportation
Traffic Engineering Division
2020
Annual Average Daily Traffic Volume Estimates By Section of Route
Carroll Maintenance Area

Route	Length	AADT	QA	4Tire	Bus	-----Truck-----				QC	K Factor	QK	Dir Factor	AAWDT	QW	Year	
						2Axle	3+Axle	1Trail	2Trail								
Carroll County																	
925	Sheeptown Rd	0.40	140									NA		NA		09/19/2019	
926	Madison Rd	0.72	270	G	99%	0%	1%	0%	1%	0%	C	0.109	F	0.641	280	G	2020
926	Madison Rd	0.55	80	G	99%	0%	1%	0%	1%	0%	F	0.134	F	0.563	90	G	2020
927	Split Rail Rd	0.70	200	R								NA		NA			04/26/2016
928	Rippey Hollow Rd	0.40	70	R								NA		NA			04/09/2020
929	Leonhardt Dr		110	R								NA		NA			01/14/2020
929	Leonhardt Dr		110	R								NA		NA			01/14/2020
930	Bruner Hollow Rd	0.29	30	R								NA		NA			05/21/2019
931	Trout Branch Rd	0.45	100	R								NA		NA			01/23/2020
932	Kaywood Dr	0.45	100	R								NA		NA			01/23/2020
933	Lakeside Dr	0.30	400	R								NA		NA			04/21/2020
934	Cannonball Lane	0.20	120	R								NA		NA			05/21/2019
935	Appleton Rd	0.20	50	R								NA		NA			09/17/2019
936	Hanger Rd	0.49	80	R								NA		NA			11/06/2013
937	Coral Lane	0.20	100	R								NA		NA			03/22/2016
938	Robin Ridge Rd	0.70	140	R								NA		NA			03/16/2016
939	Cockerham Loop	0.60	320	R								NA		NA			03/22/2016
939	Klondike Rd	1.30	100	R								NA		NA			04/09/2020
939	Bowie Rd	1.00	40	R								NA		NA			04/09/2020

Virginia Department of Transportation
Traffic Engineering Division
2020
Annual Average Daily Traffic Volume Estimates By Section of Route
Carroll Maintenance Area

Route	Length	AADT	QA	4Tire	Bus	-----Truck-----				QC	K Factor	QK	Dir Factor	AAWDT	QW	Year
						2Axle	3+Axle	1Trail	2Trail							
Carroll County																
(940) Crescent Dr	0.20	20	R			From: SR 97 W, Pipers Gap Rd					NA			NA		04/09/2020
						To: SR 97 E, Pipers Gap Rd										
(941) Knollwood Dr	0.50	110	R			From: Dead End					NA			NA		09/10/2019
						To: 17-707 Mount Zion Rd										
(941) Knollwood Dr	0.25	40	R			From: 17-707 Mount Zion Rd					NA			NA		09/10/2019
						To: Dead End										
(942) Brunswick Rd	0.30	50	R			From: Dead End					NA			NA		09/17/2019
						To: 17-692 Sandy Ridge Rd										
(943) Windy Ridge Rd	1.15	60	R			From: 17-682 Winchester Dr					NA			NA		01/16/2020
						To: 17-683 Greenbury Rd										
(944) Bobbitt Hollow Rd	0.55	90	R			From: 17-620 Lambsburg Rd					NA			NA		03/16/2016
						To: Dead End										
(945) Spring Branch Rd	0.35	40	R			From: Dead End					NA			NA		09/06/2019
						To: 17-608 Lightning Ridge Rd										
(947) Loope Dr	0.15	40	R			From: 17-692 Sandy Ridge Rd					NA			NA		09/17/2019
						To: 17-692 Sandy Ridge Rd										
(948) Honeycutt Dam Rd	1.00	610	R			From: Dead End					NA			NA		08/08/2019
						To: 17-620 Coulson Church Rd										
(949) Falcon Ridge Rd	0.10	40	R			From: SR 94 Ivanhoe Rd					NA			NA		05/21/2019
						To: Dead End										
(950) Walnut St	0.20	90	R			From: ECL Galax					NA			NA		03/25/2020
						To: Dead End										
(951) Stillview Dr	0.10	80	R			From: 17-947 Loope Dr					NA			NA		09/17/2019
						To: Dead End										
(952) Farmington Rd	0.30	120	R			From: Dead End					NA			NA		09/10/2019
						To: 17-707 Mount Zion Rd										
(953) Cherry Crest Dr	0.80	50	R			From: 17-679 Wards Gap Rd					NA			NA		01/14/2020
						To: Dead End										
(954) Dry Twig Rd	0.55	70	R			From: Dead End					NA			NA		09/04/2019
						To: 17-643 Oakwood Rd										
(955) Tilley Lane	0.18	20	R			From: Dead End					NA			NA		01/16/2020
						To: 17-683										
(956) Rolling Hills Circle	0.37	70	R			From: 17-743 Airport Rd					NA			NA		01/23/2020
						To: 17-743 Airport Rd										
Town of Hillsville																
(957) Shotgun Trail	0.20	20	R			From: Dead End					NA			NA		04/23/2020
						To: 17-714 Old Galax Pike										

Virginia Department of Transportation
Traffic Engineering Division
2020
Annual Average Daily Traffic Volume Estimates By Section of Route
Carroll Maintenance Area

Route	Length	AADT	QA	4Tire	Bus	-----Truck-----				QC	K Factor	QK	Dir Factor	AAWDT	QW	Year
						2Axle	3+Axle	1Trail	2Trail							
Carroll County																
(958) Witts End	0.65	1100	R			From 17-707 Senior Rd					NA			NA		12/03/2013
(958) Witts End	0.60	40	R			To 17-743 Airport Rd					NA			NA		01/23/2020
						To Dead End										
(959) Willow Grove Rd	0.07	20	R			From 17-808 Expansion Dr					NA			NA		04/23/2020
						To WCL Hillsville										
Town of Hillsville																
(959) Willow Grove Rd	0.53	6	R			From WCL Hillsville					NA			NA		11/07/2001
						To 17-703 Gardner Mill Rd										
Carroll County																
(960) Bronco Rd	0.30	90	R			From 17-702 Stable Rd					NA			NA		04/23/2020
(960) Bronco Rd	0.65	100	R			To 0.30 MS 17-702					NA			NA		03/18/2016
						To 17-703 Gardner Mill Rd; Bronco Rd										
(961) Lancaster Rd	0.61	60	R			From Dead End					NA			NA		09/10/2019
						To 17-635 Hebron Rd										
(962) Water Plant Rd	1.78	240	R			From 17-705 Coon Ridge Rd					NA			NA		04/09/2020
(962) Water Plant Rd	1.00	120	R			To 17-898 Scenic View Dr					NA			NA		04/09/2020
(962) Water Plant Rd	1.28	170	R			From 1.00 ME 17-898					NA			NA		04/09/2020
						To WCL Hillsville										
Town of Hillsville																
(962) Water Plant Rd	0.52	220	R			From WCL Hillsville					NA			NA		04/09/2020
						To US 52 Main St										
Carroll County																
(963) Shiloh Rd	0.33	70	R			From 17-743; 17-803					NA			NA		01/23/2020
						To Dead End										
(964) Fisher Rd	0.10	80	R			From Dead End					NA			NA		01/14/2020
						To 17-685 Skyview Dr										
(965) Pheasant Ridge Rd	0.25	130	R			From 17-688 Meadow Brook Rd					NA			NA		01/14/2020
						To Dead End										
(966) Hemlock Ridge Rd	0.20	40	R			From 17-674 Red Hill Rd					NA			NA		01/09/2020
						To Dead End										
(967) Magnolia Lane	0.25	46	R			From 17-831 Oak Ridge Rd					NA			NA		09/17/2019
						To Dead End										
(968) Box Elder Rd	0.28	90	R			From Dead End					NA			NA		01/16/2020
						To 17-702 Stable Rd										
(970) Greenview Lane	0.15	80	R			From 17-705 Coon Ridge Rd					NA			NA		01/23/2020
						To Cul-de-Sac										
(971) Rainbow Dr	0.34	60	R			From 17-725 Whitney Lane					NA			NA		03/25/2020
						To SR 97 Pipers Gap Rd										

Virginia Department of Transportation
Traffic Engineering Division
2020
Annual Average Daily Traffic Volume Estimates By Section of Route
Carroll Maintenance Area

Route	Length	AADT	QA	4Tire	Bus	-----Truck-----				QC	K Factor	QK	Dir Factor	AAWDT	QW	Year
						2Axle	3+Axle	1Trail	2Trail							
Town of Hillsville																
(972) Lynnhaven Rd	0.18	120	R			From: 17-668 Cavalier Dr					NA			NA		04/30/2020
						To: Dead End										
Carroll County																
(973) Clearview Dr	0.20	80	R			From: US 52 Fancy Gap Hwy					NA			NA		01/14/2020
						To: Dead End										
(974) Grace Lane	0.20	30	R			From: 17-831 Oak Ridge Rd					NA			NA		09/17/2019
						To: Dead End										
(975) Commodore Lane	0.30	40	R			From: 17-715 End of the Line					NA			NA		04/09/2020
						To: Dead End										
(976) Caroll House Lane	0.10	70	R			From: Dead End					NA			NA		04/16/2020
						To: 17-706 Farmers Market Dr										
(977) Gladeview Dr	0.19	50	R			From: 17-985 S, Firestone Rd					NA			NA		03/24/2016
						To: 17-985 N, Firestone Rd										
(977) Gladeview Dr	0.21	90	R			From: 17-604 Liberty Hill Rd					NA			NA		03/24/2016
						To: 17-828 Mill Manor Rd										
(978) Sylvatus School Rd	0.20	10	R			From: 17-9085 Sylvatus School Rd					NA			NA		06/25/2019
						To: US 52 S, Fancy Gap Hwy										
(979) Virgilina Circle	0.62	80	R			From: US 52 N, Fancy Gap Hwy					NA			NA		04/26/2016
						To: Dead End										
(980) Oak Hollow Circle	0.43	140	R			From: 17-722 Commonwealth Dr					NA			NA		04/21/2020
						To: Dead End										
(981) Lancrest Dr	0.35	120	R			From: US 52 Fancy Gap Hwy					NA			NA		04/26/2016
						To: Dead End										
(982) Fieldstone Rd	0.15	80	R			From: 17-687 Fish Lake Rd					NA			NA		04/26/2016
						To: Dead End										
Town of Hillsville																
(983) Landfill Rd	0.20	640	R			From: 17-714 Old Galax Pike					NA			NA		05/05/2020
						To: Dead End										
Carroll County																
(984) Industrial Dr	0.25	360	R			From: US 221 Floyd Pike					NA			NA		07/18/2016
						To: Dead End										
(985) Firestone Rd	0.10	70	R			From: 17-934 Cannonball Lane					NA			NA		03/24/2016
						To: 17-977 S, Gladeview Dr										
(985) Firestone Rd	0.10	40	R			From: 17-977 N, Gladeview Dr					NA			NA		03/24/2016
						To: 17-666 Bent Nail Rd										
(986) Cherokee Rd	0.38	80	R			From: Cul-de-Sac					NA			NA		01/09/2020
						To: Dead End										
(987) Twin Oaks Dr	0.13	80	R			From: SR 97 Pipers Gap Rd					NA			NA		03/22/2016
						To: Dead End										

Virginia Department of Transportation
Traffic Engineering Division
2020
Annual Average Daily Traffic Volume Estimates By Section of Route
Carroll Maintenance Area

Route	Length	AADT	QA	4Tire	Bus	-----Truck----- 2Axle 3+Axle 1Trail 2Trail	QC	K Factor	QK	Dir Factor	AAWDT	QW	Year
Carroll County													
988	Manual Rd	0.15	130	R		From: 17-737 Swinney Hollow To: Dead End		NA			NA		03/24/2016
989	Cherokee Rd	0.06	40	R		From: Dead End To: 17-911 Robinson Dr		NA			NA		08/08/2019
990	Beasley Hill Rd	0.51	110	R		From: Dead End To: US 52 Poplar Camp Rd		NA			NA		01/23/2020
991	Alice Lane	0.26	60	R		From: 17-758 Hilltown Rd To: Dead End		NA			NA		03/24/2016
992	Somerset Dr	0.40	200	R		From: Dead End To: 17-785 Ridge Rd		NA			NA		01/23/2020
993	Stockdale Lane	0.08	40	R		From: Dead End To: SR 94 Ivanhoe Rd		NA			NA		05/21/2019
994	Leonard Dr	0.13	50	R		From: Dead End To: 17-604 Liberty Hill Rd		NA			NA		05/21/2019
995	Dewberry Dr	0.11	20	R		From: 17-872 Woodlawn Rd To: US 58 Carrollton Pike		NA			NA		04/23/2020
996	Foggy Ridge	0.18	60	R		From: Dead End To: US 52 Fancy Gap Hwy		NA			NA		01/16/2020
997	Beck Hollow Rd	0.12	80	R		From: 17-620 Lamsburg Rd To: Dead End		NA			NA		09/17/2019
998	Mourning Dove Lane	0.20	40	R		From: SR 100 Sylvatus Hwy To: Dead End		NA			NA		05/30/2019
Town of Hillsville													
1000	Nicholas St	0.15	70	R		From: 17-1017 Lyons Circle To: 17-668 Virginia St		NA			NA		06/19/2019
1001	Pine St	0.15	350	R		From: 17-1002, E Grayson St To: 17-1008 Court St		NA			NA		04/30/2020
1001	Pine St	0.05	340	R		From: 17-1003 Carroll St To: 17-1009 Edgewood Dr		NA			NA		04/30/2020
1002	E Grayson St	0.04	920	R		From: US 52; 17-1020 To: 17-1001 Pine St		NA			NA		06/04/2019
1002	E Grayson St	0.56	1500	R		From: 17-1001 Pine St To: US 221 Floyd Pike		NA			NA		06/04/2019
1003	Carroll St	0.07	540	R		From: US 52 Main St To: 17-1001 Pine St		NA			NA		04/30/2020
1004	Center St	0.15	280	R		From: Dead End To: US 52 Main St		NA			NA		05/05/2020

Virginia Department of Transportation
 Traffic Engineering Division
 2020
 Annual Average Daily Traffic Volume Estimates By Section of Route
 Carroll Maintenance Area

Route	Length	AADT	QA	4Tire	Bus	-----Truck-----				QC	K Factor	QK	Dir Factor	AAWDT	QW	Year
						2Axle	3+Axle	1Trail	2Trail							
Town of Hillsville																
1005	Ginger Lane	0.02	20	R							NA			NA		08/01/2019
1006	Jones Rd	0.31	410	R							NA			NA		06/19/2019
1007	Archa St	0.29	260	R							NA			NA		06/19/2019
1007	Archa St	0.06	180	R							NA			NA		06/19/2019
1007	Archa St	0.51	140	R							NA			NA		06/19/2019
1007	Archa St	0.15	40	R							NA			NA		06/19/2019
1008	Court St	0.07	300	R							NA			NA		04/30/2020
1009	Edgewood Dr	0.07	420	R							NA			NA		04/30/2020
1009	Edgewood Dr	0.30	340	R							NA			NA		04/30/2020
1009	Edgewood Dr	0.20	160	R							NA			NA		04/30/2020
1009	Edgewood Dr	0.12	50	R							NA			NA		08/01/2019
1010	Evergreen St	0.24	160	R							NA			NA		08/01/2019
1010	Evergreen St	0.09	120	R							NA			NA		08/01/2019
1011	Valley View Lane	0.30	100	R							NA			NA		08/01/2019
1012	Fulcher St	0.14	770	R							NA			NA		05/05/2020
1013	Fulcher St	0.18	660	R							NA			NA		05/05/2020
1014	Oak St	0.33	50	R							NA			NA		10/11/2013
1015	Wilkinson Dr	0.12	780	R							NA			NA		05/05/2020
1015	Wilkinson Dr	0.08	350	R							NA			NA		05/05/2020
1016	Morningview Heights	0.10	140	R							NA			NA		08/01/2019
1016	Morningview Heights	0.15	46	R							NA			NA		08/01/2019

Virginia Department of Transportation
Traffic Engineering Division
2020
Annual Average Daily Traffic Volume Estimates By Section of Route
Carroll Maintenance Area

Route	Length	AADT	QA	4Tire	Bus	-----Truck-----				QC	K Factor	QK	Dir Factor	AAWDT	QW	Year
						2Axle	3+Axle	1Trail	2Trail							
Town of Hillsville																
1017 Lyons Circle	0.21	60	R			From: Dead End					NA			NA		06/06/2019
1017 Lyons Circle	0.07	120	R			From: 17-1000 Nicholas St					NA			NA		06/06/2019
						To: US 52 Main St										
1018 Lyons Dr	0.10	60	R			From: US 52 Main St					NA			NA		06/06/2019
						To: Dead End										
1019 Cox St	0.20	70	R			From: 17-1020 West Grayson St					NA			NA		06/04/2019
						To: US 58 West Stuart Dr										
1020 West Grayson St	1.12	310	R			From: US 58 West Stuart Dr					NA			NA		05/05/2020
						To: US 52; 17-1001										
Carroll County																
1021 Hazelnut Rd	0.51	130	R			From: 17-705 Coon Ridge Rd					NA			NA		01/23/2020
						To: US 52 Poplar Camp Rd										
Town of Hillsville																
1022 Wade St	0.04	90	R			From: US 52 Main St					NA			NA		06/06/2019
						To: 17-1023 Bohon St										
1023 Bohon St	0.16	40	R			From: 17-1022 Wade St					NA			NA		06/06/2019
						To: 17-1018 Lyons Dr										
1024 Dogwood Dr	0.25	48	R			From: 17-1007 Archa St					NA			NA		06/06/2019
						To: 17-1025 Chinquapin Trail										
1025 Chinquapin Trail	0.34	70	R			From: 17-1007 Archa St					NA			NA		06/06/2019
						To: 17-1024 Dogwood Dr										
1025 Chinquapin Trail	0.41	150	R			From: 17-668 Virginia St					NA			NA		06/06/2019
						To: 17-1009 Edgewood Dr										
1026 Lynn St	0.05	130	R			From: 17-1009 Edgewood Dr					NA			NA		08/01/2019
						To: 17-1027 Woodland Dr										
1027 Woodland Dr	0.08	30	R			From: Dead End					NA			NA		08/01/2019
						To: 17-1026 Lynn St										
1028 Raintree Rd	0.15	60	R			From: 17-972 Lynnhaven Rd					NA			NA		04/30/2020
						To: 17-1029 S, Cumberland Dr										
1028 Raintree Rd	0.42	40	R			From: 17-1029 S, Cumberland Dr					NA			NA		04/30/2020
						To: 17-1029 N, Cumberland Dr										
1028 Raintree Rd	0.31	170	R			From: 17-1029 N, Cumberland Dr					NA			NA		04/30/2020
						To: US 221 Floyd Pike										
1029 Cumberland Dr	0.12	50	R			From: 17-1028 S, Raintree Rd					NA			NA		04/30/2020
						To: 17-1028 N, Raintree Rd										
Carroll County																
1030 Braveheart Lane	0.10	30	R			From: 17-961 Lancaster Rd					NA			NA		03/24/2016
						To: Cul-de-Sac										
Town of Hillsville																
1031 Highland Park Dr	0.10	200	R			From: 17-1032 Highland Park Dr					NA			NA		06/28/2016
						To: 17-1033 Hidden Pines Lane										

Virginia Department of Transportation
Traffic Engineering Division
2020
Annual Average Daily Traffic Volume Estimates By Section of Route
Carroll Maintenance Area

Route	Length	AADT	QA	4Tire	Bus	-----Truck-----				QC	K Factor	QK	Dir Factor	AAWDT	QW	Year
						2Axle	3+Axle	1Trail	2Trail							
Town of Hillsville																
(1031) Highland Park Dr	0.07	110	R								NA		NA			06/04/2019
(1032) Highland Park Dr	0.06	260	R								NA		NA			06/04/2019
(1033) Hidden Pines Lane	0.18	110	R								NA		NA			06/04/2019
(1034) Big Red Dr	0.08	130	R								NA		NA			06/04/2019
(1034) Big Red Dr	0.23	80	R								NA		NA			06/04/2019
(1034) Big Red Dr	0.22	130	R								NA		NA			06/04/2019
Carroll County																
(1035) Industrial Park Dr	0.57	920	R								NA		NA			04/23/2020
(1036) Oak Knoll Dr	0.08	330	R								NA		NA			01/16/2020
(1036) Ridge Crest Dr	0.26	160	R								NA		NA			01/16/2020
(1037) Oak Knoll Dr	0.76	270	R								NA		NA			01/16/2020
(1038) Oaksides Dr	0.34	110	R								NA		NA			01/16/2020
Town of Hillsville																
(1039) Weddle St	0.32	340	R								NA		NA			04/23/2020
Carroll County																
(1040) Pickett Dr	0.11	60	R								NA		NA			09/19/2019
Town of Hillsville																
(1041) Forest Dr	0.07	50	R								NA		NA			08/01/2019
(1041) Forest Dr	0.18	270	R								NA		NA			08/01/2019
(1042) Crestview Dr	0.12	140	R								NA		NA			08/01/2019
(1042) Crestview Dr	0.04	30	R								NA		NA			08/01/2019
(1043) Shady Lane	0.09	60	R								NA		NA			08/01/2019

Virginia Department of Transportation
Traffic Engineering Division
2020
Annual Average Daily Traffic Volume Estimates By Section of Route
Carroll Maintenance Area

Route	Length	AADT	QA	4Tire	Bus	-----Truck-----				QC	K Factor	QK	Dir Factor	AAWDT	QW	Year
						2Axle	3+Axle	1Trail	2Trail							
Carroll County																
1044	Clontztown Rd	0.09	90	R									NA		NA	01/07/2020
1045	Daleview Dr	0.33	90	R									NA		NA	01/09/2020
Town of Hillsville																
1046	Meridian Lane	0.07	110	R									NA		NA	04/23/2020
1046	Meridian Lane	0.15	48	R									NA		NA	10/09/2001
1046	Meridian Lane	0.08	20	R									NA		NA	04/23/2020
Carroll County																
1047	Fairview Lane	0.10	40	R									NA		NA	01/09/2020
1048	Mondana Lane	0.30	130	R									NA		NA	01/23/2020
1049	Whispering Pines Lane	0.32	150	R									NA		NA	01/23/2020
1050	Courtland Circle		190	R									NA		NA	04/21/2020
1051	Crotts Hollow Rd	0.38	50	R									NA		NA	09/06/2019
1052	Blueberry Lane	0.31	130	R									NA		NA	04/21/2020
1053	Sparkle Lane	0.12	80	R									NA		NA	09/10/2019
1054	Shady Square		110	R									NA		NA	04/21/2020
1054	Shady Square		60	R									NA		NA	04/21/2020
1055	Shadetree Lane	0.20	200	R									NA		NA	04/21/2020
1056	Aldred Lane	0.21	150	R									NA		NA	09/10/2019
1057	White Dove Lane	0.10	50	R									NA		NA	09/10/2019
1058	Cherry Blossom Lane	0.08	30	R									NA		NA	04/21/2020
1059	Fairway Oaks Dr	0.18	130	R									NA		NA	04/21/2020

Virginia Department of Transportation
Traffic Engineering Division
2020
Annual Average Daily Traffic Volume Estimates By Section of Route
Carroll Maintenance Area

Route	Length	AADT	QA	4Tire	Bus	-----Truck-----				QC	K Factor	QK	Dir Factor	AAWDT	QW	Year
						2Axle	3+Axle	1Trail	2Trail							
Carroll County																
1060	Russels Lake Dr	0.28	30	R							NA			NA		04/21/2020
1061	Mahogany Dr	0.08	80	R							NA			NA		04/21/2020
1062	Hazelnut Rd	0.10	50	R							NA			NA		01/23/2020
1063	Arbor Lane	0.15	50	R							NA			NA		04/21/2020
1064	Arbor Lane	0.08	30	R							NA			NA		04/21/2020
Town of Hillsville																
1065	Sycamore Lane	0.12	10	R							NA			NA		04/23/2020
Carroll County																
1066	Hummers Court	0.06	80	R							NA			NA		04/14/2020
1067	Willow Bend Dr	0.50	110	R							NA			NA		03/25/2020
1068	Stonebrook Dr	0.50	160	R							NA			NA		04/21/2020
1069	Brandy Lane	0.25	100	R							NA			NA		01/23/2020
1070	Sunrise Crest Lane	0.20	100	R							NA			NA		01/09/2020
1071	Trot Town Rd	0.28	40	R							NA			NA		08/01/2019
1072	Powhatan Lane	0.15	10	R							NA			NA		08/01/2019
1073	Fairfield Way	0.37	200	R							NA			NA		03/24/2016
1074	Rosecrest Lane	0.25	30	R							NA			NA		09/10/2019
1075	Looking Glass Dr	0.05	40	R							NA			NA		08/08/2019
1076	Broken Shoe Rd	0.34	80	R							NA			NA		08/08/2019
1077	Bittersweet Lane	0.06	40	R							NA			NA		08/08/2019

Virginia Department of Transportation
Traffic Engineering Division
2020
Annual Average Daily Traffic Volume Estimates By Section of Route
Carroll Maintenance Area

Route	Length	AADT	QA	4Tire	Bus	-----Truck-----				QC	K Factor	QK	Dir Factor	AAWDT	QW	Year
						2Axle	3+Axle	1Trail	2Trail							
Carroll County																
(1078) Showcase Lane	0.12	48	R								NA			NA		01/16/2020
(1079) Rock Bridge Pass Lane	0.12	40	R								NA			NA		01/16/2020
(1080) Woodson Lane	0.25	50	R								NA			NA		09/17/2019
(1081) Sunrise Crest	0.14	50	R								NA			NA		09/17/2019
(1082) Foxfire Lane		100	R								NA			NA		09/10/2019
(1083) Eagle Falls Rd		50	R								NA			NA		05/30/2019
(1084) Blackstone Lane		90	R								NA			NA		09/10/2019
(1085) Ridgeview Dr	0.50	50	R								NA			NA		09/17/2019
(1087) Brandy Wine Trail	0.40	140	R								NA			NA		09/17/2019
(1089) Bowers Hollow Rd	0.24	50	R								NA			NA		03/24/2016
(1090) Apricot Lane	0.24	110	R								NA			NA		03/25/2020
(1091) Quail Ridge Court	0.38	390	R								NA			NA		04/21/2020
(1092) Cedar Point	0.30	110	R								NA			NA		04/21/2020
(1093) Nature Trail		150	R								NA			NA		04/21/2020
(1094) Nature Trail	0.12	50	R								NA			NA		04/21/2020
(1095) Sparrow Rd	0.19	20	R								NA			NA		08/29/2019
(1097) Montgomery St	0.13	100	R								NA			NA		04/21/2020
(1098) Regency Court	0.07	50	R								NA			NA		03/24/2016
(1099) Commonview Lane	0.72	50	R								NA			NA		04/14/2020

Virginia Department of Transportation
Traffic Engineering Division
2020
Annual Average Daily Traffic Volume Estimates By Section of Route
Carroll Maintenance Area

Route	Length	AADT	QA	4Tire	Bus	-----Truck-----				QC	K Factor	QK	Dir Factor	AAWDT	QW	Year
						2Axle	3+Axle	1Trail	2Trail							
Carroll County																
(1100) Worrell Est	0.54	70	R								NA			NA		06/07/2016
(1101) Worrell Est	0.45	80	R								NA			NA		06/25/2019
(1102) Bobcat Trail	0.04	30	R								NA			NA		06/25/2019
(1102) Bobcat Trail	0.05	70	R								NA			NA		06/25/2019
(1103) Cottonwood Lane	0.23	260	R								NA			NA		03/22/2016
(1104) Amelia Lane	0.10	60	R								NA			NA		03/10/2016
(1105) Holloway Dr	0.54	150	R								NA			NA		05/30/2019
(1106) Flowers Lane	0.17	50	R								NA			NA		05/30/2019
(1107) Whittington Lane	0.13	380	R								NA			NA		08/08/2019
(1108) Quails Run	0.14	40	R								NA			NA		08/08/2019
(1109) Rabbits Run	0.25	80	R								NA			NA		08/08/2019
(1110) Glenmont Rd	0.08	80	R								NA			NA		08/08/2019
(1110) Glenmont Rd	0.07	150	R								NA			NA		08/08/2019
(1111) Perry St	0.05	50	R								NA			NA		08/08/2019
(1111) Quinn St	0.07	30	R								NA			NA		08/08/2019
(1112) Lonesome Dove Dr	0.26	100	R								NA			NA		08/08/2019
(1113) Mitchells Crossroad	0.46	230	R								NA			NA		05/30/2019
(1114) Wood Lane	0.28	120	R								NA			NA		05/30/2019
(1115) Oakland Heights	0.25	50	R								NA			NA		01/23/2020

Virginia Department of Transportation
Traffic Engineering Division
2020
Annual Average Daily Traffic Volume Estimates By Section of Route
Carroll Maintenance Area

Route	Length	AADT	QA	4Tire	Bus	-----Truck-----				QC	K Factor	QK	Dir Factor	AAWDT	QW	Year
						2Axle	3+Axle	1Trail	2Trail							
Carroll County																
(1116) Drew Ridge Dr	0.34	110	R			From: Dead End					NA			NA		08/08/2019
						To: US 58 Carrollton Pike										
Town of Hillsville																
(1118) Victory Lane	0.18	100	R			From: 17-1020 West Grayson St					NA			NA		03/24/2016
						To: 17-1119 Rosebud St										
(1119) Rosebud St	0.06	40	R			From: Dead End					NA			NA		03/24/2016
						To: 17-1118 Victory Lane										
Carroll County																
(1120) Canary Lane	0.10	80	R			From: Dead End					NA			NA		08/08/2019
						To: US 58 Carrollton Pike										
(1121) Forest View Heights	0.30	40	R			From: Cul-de-Sac					NA			NA		06/07/2016
						To: US 221 Floyd Pike										
(1125) Butternut Dr	0.05	46	R			From: US 58 Carrollton Pike					NA			NA		08/08/2019
						To: 17-1126 Helmsdale Rd										
(1125) Butternut Dr	0.05	20	R			From: 17-1126 Helmsdale Rd					NA			NA		08/08/2019
						To: Dead End										
(1126) Helmsdale Rd	0.07	40	R			From: 17-1125 Butternut Dr					NA			NA		08/08/2019
						To: 17-787 Grandview Dr										
(1130) Alpine Crest Rd	0.50	80	R			From: 17-608 Boundry Rd					NA			NA		09/04/2019
						To: 17-670 Willow Hill Rd										
(1131) Knob Hill Lane	0.25	80	R			From: Cul-de-Sac					NA			NA		03/24/2016
						To: 17-740 Oak Grove Rd										
(1135) Corbett Rd	0.26	90	R			From: 17-843 York Thicket Rd					NA			NA		09/17/2019
						To: Dead End										
(1136) Honeycutt Dam Rd	0.20	150	R			From: Cul-de-Sac					NA			NA		08/08/2019
						To: 17-948 Honeycutt Dam Rd										
(1137) Hawks Landing Dr	0.33	170	R			From: 17-948 Honeycutt Dam Rd					NA			NA		08/08/2019
						To: Cul-de-Sac										
(1138) Spring Hollow Lane	0.06	30	R			From: Cul-de-Sac					NA			NA		08/08/2019
						To: 17-1137 Hawks Landing Dr										
(1140) Horizon Dr	0.04	50	R			From: Dead End					NA			NA		08/08/2019
						To: 17-1141 Emerald Lane										
(1140) Horizon Dr	0.07	120	R			From: 17-1141 Emerald Lane					NA			NA		08/08/2019
						To: 17-687 Fish Lake Rd										
(1141) Emerald Lane	0.06	46	R			From: 0.06 MW 17-1140					NA			NA		08/08/2019
						To: 17-1140 Horizon Dr										
(1141) Emerald Lane	0.04	20	R			From: 17-1140 Horizon Dr					NA			NA		08/08/2019
						To: 0.04 ME 17-1140										
(1145) Apache Trail	0.19	80	R			From: Dead End					NA			NA		01/14/2020
						To: 17-614 Elk Spur Rd										

Virginia Department of Transportation
Traffic Engineering Division
2020
Annual Average Daily Traffic Volume Estimates By Section of Route
Carroll Maintenance Area

Route	Length	AADT	QA	4Tire	Bus	-----Truck-----				QC	K Factor	QK	Dir Factor	AAWDT	QW	Year
						2Axle	3+Axle	1Trail	2Trail							
Carroll County																
(1146) Pops Peak Rd	0.31	70	R								NA			NA		01/14/2020
(9084) Carroll County High School	0.30	740	R								NA			NA		09/22/2016
(9084) Carroll County High School		1200	R								NA			NA		09/22/2016
(9085) Sylvatus School Rd	0.10	10	R								NA			NA		04/30/2020
(9087) Lamsburg Elementary School	0.04	90	R								NA			NA		03/16/2016
(9474) St Paul Elementary School	0.20	440	R								NA			NA		01/06/2011
(9497) Oakland Elem Sch	0.10	110	R								NA			NA		09/22/2016
(9551) Laurel Elementary School	0.15	460	R								NA			NA		09/22/2016
(9672) Winding Ridge Rd	0.14	180	R								NA			NA		04/26/2016
(9673)	0.10	60	R								NA			NA		01/04/2011
(9674) Gladsboro Elementary School	0.00	300	R								NA			NA		09/22/2016
Town of Hillsville																
(9748) Carroll County Education Center	0.05	70	R								NA			NA		03/10/2016
Carroll County																
(9817) Gladeview Elementary School	0.00	1000	R								NA			NA		03/10/2016
(9818) Woodlawn School	0.10	550	R								NA			NA		01/06/2011
(781/31) Mat Rd	0.30	20	R								NA			NA		08/06/2002
(608/70) Pilot View Dr	1.77	90	R								NA			NA		10/30/2014
City of Galax																
(2/113) Calhoun St		1400	G	96%	2%	2%	0%	0%	0%	F	0.090	F	0.552	1600	G	2020
(3/113) Fries Rd		870	G	99%	0%	1%	0%	0%	0%	C	0.082	F	0.629	950	G	2020

Virginia Department of Transportation
Traffic Engineering Division
2020
Annual Average Daily Traffic Volume Estimates By Section of Route
Carroll Maintenance Area

Route	Length	AADT	QA	4Tire	Bus	-----Truck-----				QC	K Factor	QK	Dir Factor	AAWDT	QW	Year
						2Axle	3+Axle	1Trail	2Trail							
City of Galax																
3 113 Fries Rd		1100	G	99%	0%	From Sherry Lane				F	0.097	F	0.588	1200	G	2020
						To NCL Galax										
4 113 Iron Bridge Rd		820	G	98%	0%	From 113-3 Fries Rd, Leonard Rd				F	0.108	F	0.586	890	G	2020
						To 38-607 NCL Galax										
4051 113 Branch St/Chestnut Dr		500	G	98%	0%	From SCL Galax				C	0.121	F	0.582	540	G	2020
						To SR 89 Main St										
4052 113 Greenville Rd		820	G	99%	0%	From WCL Galax				C	0.097	F	0.558	890	G	2020
						To US 58										
4052 113 Stuart Dr		3000	G	98%	0%	From US 58 Bypass				F	0.099	F	0.501	3300	G	2020
						To Alderman St										
4052 113 Stuart Dr		3200	G	98%	0%	From Stanford St				F	0.099	F	0.514	3500	G	2020
						To US 58; W Stuart Dr										
4052 113 Mac Arthur St		2300	G	98%	0%	From US 58; W Stuart Dr				C	0.082	F	0.542	2500	G	2020
						To Circle Dr										
4052 113 Mac Arthur St		2100	G	98%	0%	From Circle Dr				F	0.09	F	0.564	2300	G	2020
						To SR 89 Main St										
4053 113 Lineberry Rd		4100	G	98%	0%	From SR 89 Main St				C	0.089	F	0.564	4400	G	2020
						To 113-4056 Poplar Knob Rd										
4053 113 Meadow St		7000	G	98%	0%	From Grayson St				F	0.087	F	0.502	7600	G	2020
						To US 58 E Stuart Dr										
4054 113 Grayson St		1900	G	98%	0%	From 113-4055 Jefferson St				C	0.112	F	0.596	2000	G	2020
						To 113-4053 Meadow St										
4055 113 Jefferson St		450	G	97%	0%	From Calhoun St				F	0.130	F	0.5	490	G	2020
						To Grayson St										
4055 113 Jefferson St		870	G	97%	0%	From Grayson St				C	0.113	F	0.701	940	G	2020
						To US 58 Stuart Dr										
4056 113 Poplar Knob Rd		1700	G	99%	0%	From Meadow St				C	0.095	F	0.590	1900	G	2020
						To Oak St										
4056 113 Poplar Knob Rd		1300	G	99%	0%	From Oak St				F	0.106	F	0.615	1400	G	2020
						To ECL Galax										
4057 113 Country Club Lane		910	G	100%	0%	From SECL Galax				F	0.099	F	0.534	990	G	2020
						To Poplar Knob Rd										
4057 113 Country Club Lane		2300	G	100%	0%	From Poplar Knob Rd				C	0.096	F	0.543	2500	G	2020
						To US 58 E Stuart Dr										
4057 113 Larkspur Lane		1100	G	100%	0%	From US 58 E Stuart Dr				F	0.093	F	0.550	1200	G	2020
						To Glendale Rd										
4058 113 Glendale Rd		6100	G	98%	0%	From US 58 E Stuart Dr				F	0.094	F	0.614	6600	G	2020
						To Cliffview Rd										
4058 113 Glendale Rd		5600	G	98%	0%	From Cliffview Rd				C	0.099	F	0.536	6100	G	2020
						To Haynes Rd										
4058 113 Glendale Rd		3400	G	98%	0%	From Haynes Rd				F	0.092	F	0.531	3700	G	2020
						To NCL Galax										

Virginia Department of Transportation
Traffic Engineering Division
2020
Annual Average Daily Traffic Volume Estimates By Section of Route
Carroll Maintenance Area

Route	Length	AADT	QA	4Tire	Bus	-----Truck-----				QC	K Factor	QK	Dir Factor	AAWDT	QW	Year
						2Axle	3+Axle	1Trail	2Trail							
City of Galax																
4059 113 Cliffview Rd		3700	G	98%	0%	From: Glendale Rd				C	0.092	F	0.606	4000	G	2020
						To: NCL Galax										
4060 113 Cranberry Rd		3300	G	98%	0%	From: Glendale Rd				C	0.094	F	0.574	3500	G	2020
						To: US 58 Stuart Dr										
4060 113 Cranberry Rd		1800	G	98%	0%	From: US 58 Stuart Dr				F	0.101	F	0.609	2000	G	2020
						To: ECL Galax										
Calloway St		210	G			From: Eastview St					0.122	F	0.633	220	G	2020
						To: Hanks St										
Clover St		920	G			From: Stanley Dr					0.12	F	0.606	1000	G	2020
						To: Valley St										
Forrest Ave		90	G			From: Country Club Lane					0.157	F	0.522	100	G	2020
						To: Burwell St										
Hospital Dr		2700	G	99%	0%	From: Doctors Park				C	0.087	F	0.613	2700	G	2020
						To: Valley St										
Kenbrook Dr		200	G			From: Piine Knoll Dr					0.111	F	0.5	220	G	2020
						To: Scotland Dr										
Valley St		4000	G	99%	0%	From: 113-4058 Glendale Rd				C	0.087	F	0.587	4000	G	2020
						To: Hospital Dr										
Valley St		1100	G	97%	1%	From: Hospital Dr				C	0.099	F	0.659	1100	G	2020
						To: Clover St										
Town of Hillsville																
US 58 Hillsville Bypass		2600	G	92%	1%	From: US 58 Bus				C	0.086	F	0.557	2600	G	2020
						To: US 52										
US 58 Hillsville Bypass		1900	G			From: US 52					0.088	F	0.51	1900	G	2020
						To: US 58 Bus										