

2007

**Virginia Department of Transportation
Daily Traffic Volume Estimates
Including Vehicle Classification Estimates**

where available

Jurisdiction Report

06

Appomattox County
Town of Appomattox
Town of Pamplin City

Prepared By

**Virginia Department of Transportation
Traffic Engineering Division**

In Cooperation With

**U.S. Department of Transportation
Federal Highway Administration**

Virginia Department of Transportation
Traffic Engineering Division
Traffic Monitoring Section

The Virginia Department of Transportation (VDOT) conducts a program where traffic count data are gathered from sensors in or along streets and highways and other sources. From these data, estimates of the average number of vehicles that traveled each segment of road are calculated. VDOT periodically publishes booklets listing these estimates.

One of these booklets, titled “Average Daily Traffic Volumes with Vehicle Classification Data, on Interstate, Arterial and Primary Routes” includes a list of each Interstate and Primary highway segment with the estimated Annual Average Daily Traffic (AADT) for that segment. AADT is the total annual traffic estimate divided by the number of days in the year. This booklet also includes information such as estimates of the percentage of the AADT made up by 6 different vehicle types, ranging from cars to double trailer trucks; estimated Annual Average Weekday Traffic (AAWDT), which is the number of vehicles estimated to have traveled the segment of highway during a 24 hour weekday averaged over the year; as well as Peak Hour and Peak Direction factors used by planners to formulate design criteria.

In addition to the Primary and Interstate publication, one hundred books are published periodically, one for each of 100 areas across the state defined by VDOT for record-keeping purposes. These books include traffic volume estimates for roads within the county, cities, and towns within the area. These books are titled “Daily Traffic Volumes Including Vehicle Classification Estimates, where available; Jurisdiction Report numbers 00 through 99”.

Also available are a number of reports summarizing the average Vehicle Miles Traveled (VMT) in selected jurisdictions and other categories of highways. There are many different ways to present traffic volume summary information. Because the user determines the value of each presentation, the reports have been redesigned based on user requests and feedback. The people of the VDOT Traffic Engineering Division Traffic Monitoring Section who produce these books welcome requests for other helpful ways of presenting the summary information.

A compact disc (CD) is available that includes files in the Adobe® Portable Document Format (PDF) that can be displayed, searched, and printed using common desktop computer equipment. The CD includes the publications described above as well as a number of other reports, including specialized VMT summaries and smaller AADT reports for each city and town separately.

Publication Notes

Parallel Roads

For road inventory and management purposes, some roadways are counted separately by direction and have separately published traffic estimates for each direction of travel. Examples of such roadways are the interstate system and routes with separated facilities and (usually) one-way traffic facilities in urban areas. In these publications, they are referred to as parallel roads. As a convenience for the users of the publication, the listing for segments of roads with parallel segments are published with both the traffic estimates for their own direction of travel (e.g. I-95 Northbound) as well as the estimate of the total of all traffic on the same route including parallel roadways (all directions of I-95). The publication will have a “Combined Traffic Estimates for Parallel Roadways on this Route” or “Combined Traffic” identifiers for the combined direction of travel estimates.

Roadways such as I-395 with a North segment, a South segment and a separate Reversible lane segment will have the estimate for more than two parallel roadways included in the entire combined traffic estimate.

Some routes have very complicated paths through cities and towns. These parallel paths may be too complex to allow a relationship between nearby sections of the opposite direction on the same route. In this case, to indicate that the traffic estimates for such a road segment may not include all directions of traffic on that route, the line that would list the combined values will indicate “NA” for not available.

VDOT’s traffic monitoring program includes more than 100,000 segments of roads and highways ranging from several mile sections of Interstate highways to very short sections of city streets. Due to problems experienced obtaining some traffic count data, and the level of quality necessary to maintain confidence in the data, no estimate is currently available for some segments of roadway. These segments are included in the publications indicating “NA” for not available. It is the intention of the VDOT Traffic Engineering Division Traffic Monitoring group to obtain the data necessary and to report traffic volume estimates on all road segments included in these publications.

Many of the road segments in this program are local secondary roads. The amount and detail of data collected on these roads are not as great as the data collected on higher volume roads. The vehicle classification, average weekday traffic volumes, and the theoretical design hour traffic volumes are not calculated for these roads. The publications indicate “NA” for the information that is not available.

This publication is based on a traffic monitoring program initiated in 1997. Because the data collection techniques and statistical evaluation processes are different than those used in previous years, comparison with previous publications may be misleading.

Glossary of Terms:

Route: The Route Number assigned to this segment of roadway with the master inventory route number if this is an overlapping route, with official street or highway name if available.

Length: Length of the traffic segment in miles.

AADT: Annual Average Daily Traffic. The estimate of typical daily traffic on a road segment for all days of the week, Sunday through Saturday, over the period of one year.

QA: Quality of AADT:

- A Average of Complete Continuous Count Data
- B Average of Selected Continuous Count Data
- F Factored Short Term Traffic Count Data
- G Factored Short Term Traffic Count Data with Growth Element
- H Historical Estimate
- M Manual Uncounted Estimate
- N AADT of Similar Neighboring Traffic Link
- O Provided By External Source
- R Raw Traffic Count, Unfactored

4Tire: Percentage of the traffic volume made up of motorcycles, passenger cars, vans and pickup trucks.

Bus: Percentage of the traffic volume made up of busses.

2Axle Truck: Percentage of the traffic volume made up of 2 axle single unit trucks (not including pickups and vans).

3+Axle Truck: Percentage of the traffic volume made up of single unit trucks with three or more axles.

1Trail Truck: Percentage of the traffic volume made up of units with a single trailer.

2Trail Truck: Percentage of the traffic volume made up of units with more than one trailer.

QC: Quality of Classification Data:

- A Average of Complete Continuous Count Data
- B Average of Selected Continuous Count Data
- C Short Term Classified Traffic Count Data
- F Factored Short Term Traffic Count Data
- H Historical Estimate
- M Mass Collective Average
- N Classification Estimates of Similar Neighboring Traffic Link

K Factor: The estimate of the portion of the traffic volume traveling during the peak hour or design hour.

QK: Quality of the K Factor estimate:

- A Factor based on 30th Highest Hour Observed During at least 250 days of Continuous Traffic Data
- B Factor based on other Hour Observed During Less than 250 days of Continuous Traffic Data
- F Factor based on Highest Hour Collected at in a 48 Hour Weekday Period
- M Factor based on Manual Estimate of design hour
- N Design Hour Factor (K Factor) of Similar Neighboring Traffic Link
- O Provided by External Source

Dir Factor: The estimate of the portion of the traffic volume traveling in the peak direction during the peak hour..

AAWDT: Average Annual Weekday Traffic. The estimate of typical traffic over the period of one year for the days between Monday through Thursday inclusive.

QW: Quality of AAWDT:

- A Average of Complete Continuous Count Data
- B Average of Selected Continuous Count Data
- F Factored Short Term Traffic Count Data
- G Factored Short Term Traffic Count Data with Growth Element
- M Manual Uncounted Estimate
- N AAWDT of Similar Neighboring Traffic Link
- O Provided by External Source

Year: Year for which the published values are appropriate. If the Quality of AADT (QA) is "R", the year is the year that the raw traffic count was collected, and if available,

Route Shield Legend

Route Systems



Interstate Route

Traffic volume data for Interstate Routes and some other routes are reported separately by direction, as well as combined.



US Route



Virginia State Route



Frontage Road (F precedes frontage route number)



Secondary Route

Special Routes



Bus - Business Route

Bypas - Bypass Route

Truck - Truck Route



ALT - Alternate Route

Wve - Wve Route connector



P - Parallel Route; Southbound or Westbound direction lanes of a numbered route where they are on a different road facility than the other direction.






















The VDOT Maintenance Jurisdiction number is displayed below the Secondary Route Number if the Maintenance Jurisdiction is different than the jurisdiction in the title of the report.

Virginia Department of Transportation
Traffic Engineering Division
2007
Annual Average Daily Traffic Volume Estimates By Section of Route
Appomattox Maintenance Area

Route	Jurisdiction	Length	AADT	QA	4Tire	Bus	-----Truck-----				QC	K Factor	QK	Dir Factor	AAWDT	QW
							2Axle	3+Axle	1Trail	2Trail						
From: Campbell County Line																
24 460 Richmond Hwy	Appomattox County	3.28	18000	G	93%	0%	1%	1%	5%	0%	F	0.086	F	0.603	18000	G
To: 06-689																
From: 06-689																
24 460 Richmond Hwy	Appomattox County	3.80	19000	G	93%	0%	1%	1%	5%	0%	F	0.082	F	0.549	20000	G
To: CL Appomattox																
From: CL Appomattox																
24 460 Richmond Hwy	Town of Appomattox (Maint: 06)	0.71	19000	N	93%	0%	1%	1%	5%	0%	N	0.082	N	0.549	20000	N
To: BUS US 460																
From: BUS US 460																
24 460 Richmond Hwy	Town of Appomattox (Maint: 06)	0.72	12000	G	93%	0%	1%	1%	5%	0%	F	0.082	F	0.539	13000	G
To: E RT 460																
From: E RT 460																
24 Old Courthouse Rd	Appomattox County	5.23	3500	G	84%	1%	3%	3%	9%	0%	F	0.089	F	0.589	3600	G
To: US 460																
From: US 460																
24 Old Courthouse Rd	Appomattox County	4.92	2000	G	84%	1%	3%	3%	9%	0%	C	0.092	F	0.505	2000	G
To: 06-616 Wildway Rd; Old Grist Mill Rd																
From: 06-616 Wildway Rd; Old Grist Mill Rd																
To: Buckingham County Line																
From: Buckingham County Line																
26 Oakville Rd	Appomattox County	5.03	3000	G	86%	0%	1%	2%	10%	0%	C	0.087	F	0.708	3100	G
To: US 460																
From: US 460																
26 Oakville Rd	Appomattox County	7.80	2200	G	86%	0%	1%	2%	10%	0%	F	0.089	F	0.569	2200	G
To: 06-608 Piney Mountain Rd; Stonewall Rd																
From: 06-608 Piney Mountain Rd; Stonewall Rd																
To: US 60 Bent Creek																
From: US 60 Bent Creek																
47 Thomas Jefferson Hwy	Appomattox County	0.57	2200	G	82%	1%	2%	1%	14%	0%	F	0.089	F	0.581	2200	G
To: Prince Edward County Line																
From: Prince Edward County Line																
47 Thomas Jefferson Hwy	Town of Pamplin City (Maint: 06)	0.50	2200	N	82%	1%	2%	1%	14%	0%	N	0.089	N	0.581	2200	N
To: SCL Pamplin City																
From: SCL Pamplin City																
To: Bus US 460																
From: Bus US 460																
60 Anderson Hwy	Appomattox County	4.14	1000	G	80%	1%	2%	1%	16%	0%	F	0.091	F	0.672	1000	G
To: Nelson County Line																
From: Nelson County Line																
To: Buckingham County Line																
From: Buckingham County Line																
131 Old Courthouse Rd	Town of Appomattox (Maint: 06)	1.06	7700	G	99%	0%	1%	0%	0%	0%	C	0.093	F	0.581	7800	G
To: US 460 East Intersection																
From: US 460 East Intersection																
131 Bus 460 Pamplin Rd	Town of Appomattox (Maint: 06)	0.07	13000	N	96%	0%	1%	1%	2%	0%	N	0.084	N	0.504	13000	N
To: Bus US 460																
From: Bus US 460																
To: CFUS 460/JB-165/STREET/NCL APPOMATTOX																
From: CFUS 460/JB-165/STREET/NCL APPOMATTOX																
131 Old Courthouse Rd	Appomattox County	0.52	4300	G	99%	0%	1%	0%	0%	0%	F	0.1	F	0.662	4400	G
To: Bus US 460, NCL Appomattox																
From: Bus US 460, NCL Appomattox																
To: SR 24 Northeast of Appomattox																
From: SR 24 Northeast of Appomattox																
460 24 Richmond Hwy	Appomattox County	3.28	18000	G	93%	0%	1%	1%	5%	0%	F	0.086	F	0.603	18000	G
To: Campbell County Line																
From: Campbell County Line																
460 24 Richmond Hwy	Appomattox County	3.80	19000	G	93%	0%	1%	1%	5%	0%	F	0.082	F	0.549	20000	G
To: 06-689 Spout Spring Rd																
From: 06-689 Spout Spring Rd																
To: WCL Appomattox																
From: WCL Appomattox																

Virginia Department of Transportation
Traffic Engineering Division
2007
Annual Average Daily Traffic Volume Estimates By Section of Route
Appomattox Maintenance Area

Route	Jurisdiction	Length	AADT	QA	4Tire	Bus	Truck				QC	K Factor	QK	Dir Factor	AAWDT	QW
							2Axle	3+Axle	1Trail	2Trail						
	From: WCL Appomattox															
  Richmond Hwy	Town of Appomattox (Maint: 06)	0.71	19000	N	93%	0%	1%	1%	5%	0%	N	0.082	N	0.549	20000	N
	To: Bus US 460															
  Richmond Hwy	Town of Appomattox (Maint: 06)	0.72	12000	G	93%	0%	1%	1%	5%	0%	F	0.082	F	0.539	13000	G
	To: SR 24, SR 131															
 Richmond Hwy	Town of Appomattox (Maint: 06)	1.87	10000	G	93%	0%	1%	1%	5%	0%	F	0.079	F	0.534	11000	G
	To: Bus US 460															
 Richmond Hwy	Town of Appomattox (Maint: 06)	0.26	14000	G	93%	0%	1%	1%	5%	0%	F	0.079	N	0.534	13000	G
	To: ECL Appomattox															
 Richmond Hwy	Appomattox County	0.27	10000	N	93%	0%	1%	1%	5%	0%	N	0.079	N	0.534	11000	N
	To: 06-707 Peach St															
 Richmond Hwy	Appomattox County	2.88	11000	G	86%	1%	1%	1%	11%	0%	F	0.080	F	0.547	11000	G
	To: 06-630 Old Evergreen Rd															
 Richmond Hwy	Appomattox County	5.28	9100	G	86%	1%	1%	1%	11%	0%	F	0.088	F	0.706	9100	G
	To: 06-601 Forest Chapel Rd															
 Richmond Hwy	Appomattox County	0.99	6700	G	86%	1%	1%	1%	11%	0%	F	0.075	F	0.565	6700	G
	To: Prince Edward County Line															
Bus  Pamplin Rd	Appomattox County	0.42	2200	G	89%	0%	2%	1%	8%	0%	C	0.086	F	0.658	2200	G
	To: WCL Pamplin City															
Bus  Pamplin Rd	Town of Pamplin City (Maint: 06)	0.46	2200	N	89%	0%	2%	1%	8%	0%	N	0.086	N	0.658	2200	N
	To: SR 47 Thomas Jefferson Hwy															
Bus  Pamplin Rd	Town of Pamplin City (Maint: 06)	0.25	1400	G	89%	0%	2%	1%	8%	0%	F	0.101	F	0.521	1500	G
	To: Prince Edward County Line															
Bus  Pamplin Rd	Town of Pamplin City (Maint: 73)	0.21	1400	G	94%	0%	2%	1%	3%	0%	C	0.087	F	0.573	1400	G
	To: ECL Pamplin City															
Bus  Pamplin Rd	Appomattox County	0.25	13000	G	96%	0%	1%	1%	2%	0%	C	0.084	F	0.504	13000	G
	To: WCL Appomattox															
Bus  Pamplin Rd	Town of Appomattox (Maint: 06)	0.03	13000	N	96%	0%	1%	1%	2%	0%	N	0.084	N	0.504	13000	N
	To: NCL Appomattox, SR 131															
Bus   Pamplin Rd	Town of Appomattox (Maint: 06)	0.07	13000	N	96%	0%	1%	1%	2%	0%	N	0.084	N	0.504	13000	N
	To: SR 131; 06-1012,															
Bus  Pamplin Rd	Town of Appomattox (Maint: 06)	0.71	8600	G	95%	0%	3%	1%	1%	0%	F	0.094	F	0.550	9500	G
	To: SR 131 Old Courthouse Rd															

Virginia Department of Transportation
 Traffic Engineering Division
 2007
 Annual Average Daily Traffic Volume Estimates By Section of Route
 Appomattox Maintenance Area

Route	Jurisdiction	Length	AADT	QA	4Tire	Bus	-----Truck-----				QC	K Factor	QK	Dir Factor	AAWDT	QW
							2Axle	3+Axle	1Trail	2Trail						
Bus 460 Pamplin Rd	From: SR 131 Old Courthouse Rd Town of Appomattox (Maint: 06)	0.47	4100	G	95%	0%	3%	1%	1%	0%	C	0.109	F	0.604	4500	G
Bus 460 Pamplin Rd	To: ECL Appomattox From: Appomattox County	0.58	4100	N	95%	0%	3%	1%	1%	0%	N	0.109	N	0.604	4500	N
	To: US 460 Richmond Hwy															

Virginia Department of Transportation
Traffic Engineering Division
2007
Annual Average Daily Traffic Volume Estimates By Section of Route
Appomattox Maintenance Area

Route	Length	AADT	QA	4Tire	Bus	-----Truck-----				QC	K Factor	QK	Dir Factor	AAWDT	QW	Year
						2Axle	3+Axle	1Trail	2Trail							
Appomattox County																
(F1009) Mule Lane	0.12	NA				From: Dead End					NA					
						To: SR 24; 06-656 WEST										
(F1010) Clover Lane	0.03	NA				From: Dead End					NA					
						To: FR-1009 Approx .02 MW SR 24										
(F1011) Cedar Lane	0.12	NA				From: Dead End Approx .12 MW SR 24					NA					
						To: 06-656 Horseshoe Rd										
(F1012) Jones Rd	0.09	NA				From: 06-1011 Cedar Lane					NA					
						To: Dead End .09 ME 06-1011										
(F1013)	0.02	NA				From: Dead End					NA					
						To: SR 24										
(F1014)	0.11	NA				From: 06-1012 Jones St					NA					
						To: Dead End										
(F1015)	0.07	NA				From: Dead End Approx .07 MW FR-1014					NA					
						To: FR-1014										
(F1016) Founders Lane	0.04	NA				From: Dead End					NA					
						To: Bus US 460										
(F1017) DQ Lane	0.01	NA				From: FR-1016 Founders Lane					NA					
						To: Dead End Approx .01 ME FR-1016										
(F1018)	0.04	NA				From: 06-631 Oakleigh Ave					NA					
						To: Dead End Approx .04 ME 06-631										
(F1019) Community Lane	0.08	NA				From: 06-1022 Park Lane					NA					
						To: Dead End Approx .08 ME 06-1022										
(F1020) Kristie Lane	0.26	NA				From: Bus US 460					NA					
						To: Dead End										
(F1021) Cherry St	0.22	NA				From: US 460 Richmond Hwy					NA					
						To: Dead End										
Town of Pamplin City																
(600) Swan Rd	0.17	130	R			From: Bus US 460					NA					04/01/2002
						To: NCL Pamplin City										
Appomattox County																
(600) Swan Rd	0.23	100	R			From: NCL Pamplin City					NA					04/01/2002
						To: US 460 Richmond Hwy										
(600) Swan Rd	4.68	80	R			From: US 460 Richmond Hwy					NA					04/03/2002
						To: 06-627 Hixburg Rd										
(601) Forest Chapel Rd	5.40	180	R			From: US 460 Richmond Hwy; Bus US 460					NA					04/03/2002
						To: 06-627 W, Hixburg Rd										
(601) Cutbanks Rd	3.50	200	R			From: 06-627 E, Hixburg Rd					NA					03/25/2002
						To: 06-626 Holiday Lake Rd										
(601) Cutbanks Rd	0.60	110	R			From: 06-612 Cutbanks Rd					NA					04/20/2005
						To: 06-612 Cutbanks Rd										

Virginia Department of Transportation
 Traffic Engineering Division
 2007
 Annual Average Daily Traffic Volume Estimates By Section of Route
 Appomattox Maintenance Area

Route	Length	AADT	QA	4Tire	Bus	Truck				QC	K Factor	QK	Dir Factor	AAWDT	QW	Year
						2Axle	3+Axle	1Trail	2Trail							
Appomattox County																
(601) Planters Town Rd	0.60	20	R			From: 06-612 Cutbanks Rd					NA			NA		03/25/2002
						To: Dead End										
(602) Mt Pleasant Rd	2.90	48	R			From: 06-601 Cutbanks Rd					NA			NA		03/25/2002
						To: 06-626 Holiday Lake Rd										
(603) Dark Leaf Rd	0.90	280	R			From: Campbell County Line; 15-649					NA			NA		04/08/2002
						To: 06-604 Promise Land Rd										
(604) Promise Land Rd	3.71	130	G	95%	0%	2%	1%	2%	0%	F	0.120	F	0.524	130	G	2007
						From: Campbell County Line; 15-646										
(604) Promise Land Rd	4.05	840	G	95%	0%	2%	1%	2%	0%	F	0.094	F	0.656	860	G	2007
						From: 06-650 Narrow Passage Rd										
(604) Promise Land Rd	1.36	1100	G	95%	0%	2%	1%	2%	0%	C	0.098	F	0.514	1100	G	2007
						From: 06-679 Double Bridges Rd										
						To: 06-727 Red House Rd										
(605) Dreaming Creek Rd	2.20	70	R			From: 06-721 Stone Ridge Rd					NA			NA		04/20/2005
						To: 06-624 River Bottom Lane										
(605) Dreaming Creek Rd	1.40	70	R			From: 06-667 Tin Top Place					NA			NA		04/01/2002
						To: 06-667 Tin Top Place										
(605) Beckham Rd	2.90	200	G	98%	0%	0%	0%	1%	0%	C	0.134	F	0.786	210	G	2007
						From: 06-683 Lime Plant Rd										
(605) James River Rd	2.31	80	R			From: 06-664 Cove Mountain Rd					NA			NA		04/01/2002
						To: 06-664 Cove Mountain Rd										
(605) James River Rd	4.00	80	R			From: SR 26 Gap					NA			NA		03/27/2002
						To: US 60 Gap										
(605) Riverside Dr	1.08	170	R			From: US 60 Gap					NA			NA		03/27/2002
						To: Buckingham County Line										
(606) New Chapel Rd	3.50	70	R			From: Campbell County Line; 15-646					NA			NA		04/08/2002
						To: Campbell County Line; 15-652										
(607) Columbus Rd	0.45	48	R			From: Campbell County Line; 15-609					NA			NA		04/20/2005
						To: 06-698 Angus Rd										
(607) Columbus Rd	1.65	80	R			From: 06-698 Angus Rd					NA			NA		04/01/2002
						To: 06-670 Arrowhead Rd										
Campbell County																
(608) Stonewall Rd	0.19	2200	G			From: US 460, SR 24					0.093	F	0.578	2200	G	2007
						To: Appomattox County Line										
Appomattox County																
(608) Stonewall Rd	0.65	2200	N			From: Campbell County Line					0.093	N	0.578	2200	N	2007
						To: 06-609 Stage Rd										
(608) Stonewall Rd	1.83	1300	G			From: 06-609 Stage Rd					0.105	F	0.666	1300	G	2007
						To: 06-669 S, Lyle Thomas Rd										
(608) Stonewall Rd	2.34	470	G			From: 06-669 S, Lyle Thomas Rd					0.103	F	0.716	490	G	2007
						To: 06-721 Vineyard Rd										
(608) Stonewall Rd	3.18	460	G			From: 06-721 Vineyard Rd					0.118	F	0.655	470	G	2007
						To: 06-667 Falling Creek Rd										
(608) Stonewall Rd	4.60	430	G	97%	0%	2%	0%	1%	0%	C	0.119	F	0.528	440	G	2007
						To: SR 26 Oakville Rd										

Virginia Department of Transportation
Traffic Engineering Division
2007
Annual Average Daily Traffic Volume Estimates By Section of Route
Appomattox Maintenance Area

Route	Length	AADT	QA	4Tire	Bus	Truck				QC	K Factor	QK	Dir Factor	AAWDT	QW	Year
						2Axle	3+Axle	1Trail	2Trail							
Appomattox County																
(608) Piney Mountain Rd	5.12	240	G	95%	0%	3%	1%	1%	0%	C	0.122	F	0.688	250	G	2007
						From: SR 26 Oakville Rd										
						To: 06-616 Wildway Rd										
Cambell County																
(609) Phoebe Pond Rd	0.11	380	R								NA			NA		05/11/2005
						From: SR 24 Village Hwy										
						To: 06-718 Birch Tree Lane										
(609) Phoebe Pond Rd	0.05	350	R								NA			NA		05/11/2005
						From: Campbell County Line										
						To: Campbell County Line										
Appomattox County																
(609) Phoebe Pond Rd	0.50	330	R								NA			NA		05/11/2005
						From: Campbell County Line										
						To: 0.50 ME of CL										
(609) Phoebe Pond Rd	0.37	290	R								NA			NA		05/11/2005
						From: 0.87 ME of CL										
						To: US 460 Richmond Hwy										
(609) Phoebe Pond Rd	0.33	300	R								NA			NA		05/11/2005
						From: US 460 Richmond Hwy										
						To: 06-608 Stonewall Rd										
Cambell County																
(609) Stage Rd	1.70	470	R								NA			NA		04/20/2005
						From: US 460 Richmond Hwy										
						To: 06-608 Stonewall Rd										
Appomattox County																
(609) Stage Rd	1.30	880	G	77%	2%	1%	19%	1%	0%	C	0.097	F	0.512	900	G	2007
						From: 06-608 Stonewall Rd										
						To: Campbell County Line										
Cambell County																
(609) Stage Rd	1.10	880	N	77%	2%	1%	19%	1%	0%	N	0.097	N	0.512	900	N	2007
						From: Appomattox County Line										
						To: Campbell County Line; 06-607										
Appomattox County																
(610) Spencer Rd	1.80	140	R								NA			NA		04/01/2002
						From: Campbell County Line										
						To: 06-670 Arrowhead Rd										
(611) Paradise Rd	4.00	390	R								NA			NA		04/15/2002
						From: Campbell County Line										
						To: 06-721 Stone Ridge Rd; Vineyard Rd										
(611) Trinity Rd	2.20	300	G	97%	0%	2%	1%	0%	0%	C	0.116	F	0.618	310	G	2007
						From: 06-667 NORTHEAST										
						To: 06-666 Mill Pond Rd										
(611) Bellview Rd	1.50	70	R								NA			NA		03/27/2002
						From: 06-666 Mill Pond Rd										
						To: 06-665 Meadow Dr										
(611) Bellview Rd	1.90	70	R								NA			NA		04/20/2005
						From: 06-665 Meadow Dr										
						To: 06-683 Lime Plant Rd										
(611) Lime Plant Rd	1.00	360	G	89%	0%	2%	8%	1%	0%	C	0.122	F	0.683	370	G	2007
						From: SR 26 Oakville Rd										
						To: 06-663 Colemans Mill Rd; Oak Ridge Rd										
(611) Colemans Mill Rd	1.60	50	G	98%	0%	2%	0%	0%	0%	C	0.148	F	0.625	50	G	2007
						From: 06-601 Planters Town Rd; Cutbanks Rd										
						To: Buckingham County Line										
(612) Cutbanks Rd	0.95	70	R								NA			NA		03/25/2002
						From: 06-601 Planters Town Rd; Cutbanks Rd										
						To: Buckingham County Line										
(613) Spring Grove Rd- Buck	3.75	240	R								NA			NA		04/01/2002
						From: 06-608 Stonewall Rd										
						To: 06-660 North Creek Rd										
(613) Police Tower Rd	3.10	610	G	98%	0%	1%	0%	0%	0%	C	0.108	F	0.643	630	G	2007
						From: 06-660 North Creek Rd										
						To: US 460 Richmond Hwy										

Virginia Department of Transportation
Traffic Engineering Division
2007
Annual Average Daily Traffic Volume Estimates By Section of Route
Appomattox Maintenance Area

Route	Length	AADT	QA	4Tire	Bus	-----Truck-----				QC	K Factor	QK	Dir Factor	AAWDT	QW	Year
						2Axle	3+Axle	1Trail	2Trail							
Appomattox County																
(614) Looner Den Rd	2.00	70	R											NA		03/25/2002
(614) Forbes Rd	1.42	90	R											NA		03/25/2002
(614) Forbes Rd	1.60	46	R											NA		04/25/2005
(614) Forbes Rd	1.30	47	R											NA		04/25/2005
(614) Forbes Rd	1.00	50	R											NA		03/25/2002
(615) Liberty Chapel Rd	4.68	430	R											NA		04/20/2005
(615) Walnut Hill Rd	2.10	100	G	95%	0%	3%	0%	1%	0%	C	0.133	F	0.692	110	G	2007
(615) Rock Fence Rd	1.02	100	R											NA		04/25/2005
(616) Old Grist Mill Rd	4.20	170	R											NA		03/25/2002
(616) Wildway Rd	0.76	610	G	97%	0%	1%	1%	1%	0%	C	0.109	F	0.554	620	G	2007
(616) Wildway Rd	5.40	270	G	97%	0%	1%	1%	1%	0%	F	0.1	F	0.732	270	G	2007
(616) Wildway Rd	1.10	140	G	97%	0%	1%	1%	1%	0%	F	0.148	F	0.524	150	G	2007
(616) Wildway Rd	1.90	110	R											NA		03/27/2002
(617) Coleman Mountain Rd	1.45	90	R											NA		04/25/2005
(617) Coleman Mountain Rd	1.10	90	R											NA		04/25/2005
(618) Hollywood Rd	2.10	120	R											NA		03/25/2002
(618) Hollywood Rd	7.05	140	R											NA		03/25/2002
(619) Rocks Church Rd	1.20	40	R											NA		05/02/2005
(620) Old Bethany Rd	7.00	110	R											NA		04/08/2002
(621) Suanee Creek Rd	1.09	120	R											NA		04/03/2002
(622) Railroad Lane	0.83	20	R											NA		05/02/2005

Virginia Department of Transportation
Traffic Engineering Division
2007
Annual Average Daily Traffic Volume Estimates By Section of Route
Appomattox Maintenance Area

Route	Length	AADT	QA	4Tire	Bus	-----Truck-----				QC	K Factor	QK	Dir Factor	AAWDT	QW	Year
						2Axle	3+Axle	1Trail	2Trail							
Appomattox County																
(622) Railroad Lane	1.35	230	R								NA			NA		05/02/2005
(622) Railroad Lane	0.22	180	R								NA			NA		05/02/2005
(623) Walkers Ford Rd	2.03	130	R								NA			NA		04/20/2005
(624) River Bottom Lane	0.50	30	R								NA			NA		04/20/2005
(625) Vaughns Creek Rd	0.20	70	R								NA			NA		04/25/2005
(626) Holiday Lake Rd	3.35	140	G	96%	0%	1%	1%	1%	0%	C	0.149	F	0.524	140	G	2007
(626) Holiday Lake Rd	2.49	70	R								NA			NA		03/25/2002
(626) Holiday Lake Rd	1.12	70	R								NA			NA		04/25/2005
(626) Holiday Lake Rd	0.06	80	R								NA			NA		04/25/2005
(626) Holiday Lake Rd	2.82	90	R								NA			NA		03/25/2002
(627) River Ridge Rd	0.63	380	G	97%	0%	2%	0%	0%	0%	C	0.1	F	0.738	390	G	2007
(627) River Ridge Rd	6.88	170	R								NA			NA		03/25/2002
(627) Hixburg Rd	2.83	240	G	97%	0%	2%	0%	0%	0%	F	0.117	F	0.63	250	G	2007
(627) Hixburg Rd	1.30	160	R								NA			NA		03/25/2002
(628) Piney Ridge Rd	2.10	50	R								NA			NA		04/03/2002
(628) Piney Ridge Rd	1.80	260	G	98%	0%	2%	0%	0%	0%	C	0.111	F	0.767	270	G	2007
(628) Wood Row Rd	0.52	330	R								NA			NA		04/03/2002
(629) Lukin Rd	2.20	70	R								NA			NA		04/03/2002
(629) Little Cub Rd	2.60	80	G	98%	0%	2%	0%	0%	0%	C	0.138	F	0.5	80	G	2007
(630) Old Evergreen Rd	1.90	130	R								NA			NA		04/03/2002
(630) Old Evergreen Rd	3.10	240	G	99%	0%	1%	0%	0%	0%	F	0.108	F	0.731	250	G	2007
(630) Old Evergreen Rd	2.29	570	G	99%	0%	1%	0%	0%	0%	F	0.098	F	0.647	580	G	2007

Virginia Department of Transportation
Traffic Engineering Division
2007
Annual Average Daily Traffic Volume Estimates By Section of Route
Appomattox Maintenance Area

Route	Length	AADT	QA	4Tire	Bus	-----Truck-----				QC	K Factor	QK	Dir Factor	AAWDT	QW	Year	
						2Axle	3+Axle	1Trail	2Trail								
Appomattox County																	
(630) Old Evergreen Rd	0.56	910	G	99%	0%	1%	0%	0%	0%	C	0.097	F	0.848	930	G	2007	
						From: 06-681 Cedar Tree Rd											
						To: US 460 Richmond Hwy											
(631) Trents Mill Rd	2.32	50	R								NA		NA			04/25/2005	
						From: 06-616 Old Grist Mill Rd											
						To: 2.32 MS 06-616											
(631) Trents Mill Rd	0.38	80	R								NA		NA			04/25/2005	
						From: 06-627 River Ridge Rd											
						To: NCL Appomattox											
(631) Oakleigh Ave	2.35	620	G	97%	0%	2%	0%	1%	0%	F	0.122	F	0.778	640	G	2007	
Town of Appomattox																	
(631) Oakleigh Ave	0.47	1200	G	97%	0%	2%	0%	1%	0%	C	0.106	F	0.618	1200	G	2007	
						From: NCL Appomattox											
						To: Bus US 460; SR 131											
Appomattox County																	
(632) Morning Star Rd	3.17	370	R								NA		NA			04/03/2002	
						From: 06-634 South Fork Rd											
						To: 06-627 River Ridge Rd											
(633) Spruce Dr	1.20	260	R								NA		NA			04/01/2002	
						From: 06-630 Old Evergreen Rd											
						To: US 460 Richmond Hwy											
(633) Hixburg Rd	4.22	440	G	98%	0%	2%	0%	0%	0%	C	0.127	F	0.685	460	G	2007	
						From: 06-627 Hixburg Rd; River Ridge Rd											
						To: 06-631 Oakleigh Ave											
(634) South Fork Rd	2.81	160	R								NA		NA			04/03/2002	
						From: US 460 Richmond Hwy											
						To: 06-700 Cardinal Lane; Trent Hatchery Rd											
(635) Redfields Rd	0.83	140	R								NA		NA			04/01/2002	
						From: 06-681 Cedar Tree Rd											
						To: 06-695 Mountain Cut Rd											
(635) Redfields Rd	1.76	230	G	98%	0%	1%	0%	0%	0%	F	0.144	F	0.515	240	G	2007	
						From: 06-695 Mountain Cut Rd											
						To: 06-1057 Galveston Rd											
(635) Redfields Rd	1.18	620	G	98%	0%	1%	0%	0%	0%	C	0.123	F	0.597	640	G	2007	
						From: 06-1057 Galveston Rd											
						To: 06-1002 Evergreen Ave											
(635) Redfields Rd	0.20	800	G	98%	0%	1%	0%	0%	0%	F	0.113	F	0.623	810	G	2007	
						From: 06-1002 Evergreen Ave											
						To: 06-1001 Lee Grant Ave											
(635) Redfields Rd	0.34	1800	G	98%	0%	1%	0%	0%	0%	F	0.145	F	0.611	1800	G	2007	
						From: 06-1001 Lee Grant Ave											
						To: SCL Appomattox											
Town of Appomattox																	
(635) Redfields Rd	0.07	2300	G	98%	0%	1%	0%	0%	0%	F	0.132	F	0.592	2300	G	2007	
						From: SCL Appomattox											
						To: Bus US 460											
Appomattox County																	
(636) Rock Spring Rd	1.00	130	R								NA		NA			04/03/2002	
						From: 06-630 Old Evergreen Rd											
						To: 1.00 MS 06-630											
(636) Rock Spring Rd	2.00	50	R								NA		NA			04/27/2005	
						From: 06-637 Chestnut Grove Rd											
						To: 06-644 Cub Creek Ln; Fox Ridge Rd											
(636) Chestnut Grove Rd	2.00	150	R								NA		NA			04/03/2002	
						From: 06-644 Cub Creek Ln; Fox Ridge Rd											
						To: Dead End											
(637) Chestnut Grove Rd	0.82	30	R								NA		NA			04/03/2002	
						From: Dead End											
						To: 06-636 Chestnut Grove Rd; Rock Spring Rd											

Virginia Department of Transportation
Traffic Engineering Division
2007
Annual Average Daily Traffic Volume Estimates By Section of Route
Appomattox Maintenance Area

Route	Length	AADT	QA	4Tire	Bus	-----Truck-----				QC	K Factor	QK	Dir Factor	AAWDT	QW	Year
						2Axle	3+Axle	1Trail	2Trail							
Appomattox County																
(638) Wheelers Spring Rd	5.20	90	R								NA			NA		04/08/2002
(639) Poorhouse Creek Rd	2.90	50	R								NA			NA		05/02/2005
(640) Woolridge Rd	0.30	60	G	99%	0%	0%	1%	0%	0%	C	0.164	F	0.778	60	G	2007
(640) Woolridge Rd	1.05	40	R								NA			NA		03/25/2002
(641) Dunn Roamin Rd	0.50	150	R								NA			NA		05/02/2005
(641) Church St	1.20	300	R								NA			NA		03/18/2002
Town of Appomattox																
(641) Church St	0.29	680	R								NA			NA		03/18/2002
Appomattox County																
(642) Country Estates Rd	0.70	110	R								NA			NA		04/27/2005
(643) Country Club Rd	0.86	990	R								NA			NA		04/10/2002
(643) Country Club Rd	1.92	170	R								NA			NA		04/08/2002
(644) Hancock Rd	0.75	190	R								NA			NA		04/27/2005
(644) Hancock Rd	2.90	49	R								NA			NA		04/27/2005
(644) Fox Ridge Rd	0.40	180	R								NA			NA		04/27/2005
(644) Cub Creek Lane	1.90	80	R								NA			NA		04/27/2005
(644) Cub Creek Lane	1.23	130	R								NA			NA		04/27/2005
(644) Gum Branch Rd	0.48	100	R								NA			NA		04/27/2005
(645) Hundley Springs Rd	1.00	310	R								NA			NA		04/27/2005
(645) Chilton Rd	2.50	170	R								NA			NA		04/27/2005
(645) Chilton Rd	0.60	400	R								NA			NA		04/27/2005
(646) Cedar Cove Lane	0.35	490	R								NA			NA		04/10/2002
(646) Cedar Cove Lane	0.08	8	R								NA			NA		04/10/2002

Virginia Department of Transportation
Traffic Engineering Division
2007
Annual Average Daily Traffic Volume Estimates By Section of Route
Appomattox Maintenance Area

Route	Length	AADT	QA	4Tire	Bus	-----Truck-----				QC	K Factor	QK	Dir Factor	AAWDT	QW	Year
						2Axle	3+Axle	1Trail	2Trail							
Appomattox County																
(647) Salem Rd	4.92	890	R				From: 06-679 Double Bridges Rd				NA			NA		04/27/2005
(647) Salem Rd	0.24	2500	G	97%	0%	1%	1%	1%	0%	C	0.106	F	0.688	2500	G	2007
(647) Salem Rd	0.40	710	G	97%	0%	1%	1%	1%	0%	F	0.097	F	0.557	720	G	2007
(647) Spout Spring Rd	3.51	380	R				From: US 460 W, Richmond Hwy To: US 460 E, Richmond Hwy				NA			NA		05/11/2005
(648) Reedy Spring Rd	3.90	370	R				From: 06-613 Spring Grove Rd To: US 460 Richmond Hwy				NA			NA		04/08/2002
(648) Reedy Spring Rd	1.60	180	R				From: 06-652 Beeks Lane To: 06-679 W, Double Bridges Rd				NA			NA		04/08/2002
(648) Gala Lake Rd	2.30	70	R				From: 06-679 E, Double Bridges Rd To: 06-650 Narrow Passage Rd				NA			NA		04/08/2002
(649) County Line Rd	0.69	80	R				From: 06-604 Promise Land Rd To: 06-603 Dark Leaf Rd				NA			NA		04/08/2002
(649) County Line Rd	2.10	150	R				From: 06-603 To: 06-644 Hancock Rd				NA			NA		04/08/2002
(650) Narrow Passage Rd	3.55	150	R				From: 06-606 New Chapel Rd To: 06-604 Promise Land Rd				NA			NA		04/08/2002
(651) Webb Mill Rd	1.39	110	R				From: 06-614 Forbes Rd To: 0.70 ME 06-693				NA			NA		04/25/2005
(651) Webb Mill Rd	2.01	60	R				From: 0.70 ME 06-693 To: 06-626 Holiday Lake Rd				NA			NA		04/25/2005
(652) Beeks Lane	1.00	250	R				From: Campbell County Line To: 1.00 ME of CL				NA			NA		04/27/2005
(652) Beeks Lane	1.00	130	R				From: 1.00 ME of CL To: 06-648 Reedy Spring Rd				NA			NA		04/27/2005
(653) Spanish Oaks Rd	2.24	80	R				From: 06-721 Vineyard Rd To: 06-608 Stonewall Rd				NA			NA		04/20/2005
(654) Watt Abbitt Rd	2.40	470	G	93%	1%	1%	1%	5%	0%	C	0.108	F	0.673	480	G	2007
(654) Watt Abbitt Rd	5.04	350	G	93%	1%	1%	1%	5%	0%	F	0.098	F	0.654	350	G	2007
(654) Watt Abbitt Rd	0.20	290	G	93%	1%	1%	1%	5%	0%	F	0.101	F	0.697	290	G	2007
(655) Vera Lane	0.15	190	R				From: SR 24 Old Courthouse Rd To: 06-616 Wildway Rd				NA			NA		03/27/2002
(656) Horseshoe Rd	3.60	400	G	97%	0%	1%	1%	1%	0%	C	0.113	F	0.739	400	G	2007
(656) Horseshoe Rd	1.80	680	R				From: 06-657 Vermillion Rd To: SR 24 E, Old Courthouse Rd				NA			NA		03/27/2002

Virginia Department of Transportation
Traffic Engineering Division
2007
Annual Average Daily Traffic Volume Estimates By Section of Route
Appomattox Maintenance Area

Route	Length	AADT	QA	4Tire	Bus	-----Truck-----				QC	K Factor	QK	Dir Factor	AAWDT	QW	Year
						2Axle	3+Axle	1Trail	2Trail							
Appomattox County																
(657) Vermillon Rd	1.70	230	R								NA		NA			03/27/2002
From: 06-656 Horseshoe Rd																
To: 06-608 Piney Mountain Rd																
(658) Eldon Rd	0.60	760	R								NA		NA			04/08/2002
From: 06-677 Log Cabin Rd																
To: Dead End																
(659) Phelps Branch Rd	0.20	110	R								NA		NA			05/11/2005
From: 06-613 Police Tower Rd																
To: 0.20 ME 06-613																
(659) Phelps Branch Rd	0.89	150	R								NA		NA			05/11/2005
From: SR 26 Oakville Rd																
To: SR 26 Oakville Rd																
(660) North Creek Rd	2.80	340	R								NA		NA			04/01/2002
From: 06-613 Police Tower Rd; Spring Grove Rd; then Buck																
To: SR 26 Oakville Rd																
(661) Blue Ridge Dr	1.00	40	R								NA		NA			05/11/2005
From: 06-613 Spring Grove Rd; then Buck Creek Rd at 06-6																
To: 06-660 North Creek Rd																
Town of Appomattox																
(662) Rose Lane	0.17	120	R								NA		NA			04/10/2002
From: 06-631 Oakleigh Ave																
To: Dead End																
Appomattox County																
(663) Skyline Rd	0.80	120	R								NA		NA			04/20/2005
From: 06-665 Meadow Dr																
To: 06-843 Gardner Farm Rd																
(663) Skyline Rd	0.70	140	R								NA		NA			04/20/2005
From: SR 26 Oakville Rd																
To: SR 26 Oakville Rd																
(663) Oak Ridge Rd	1.63	150	R								NA		NA			03/27/2002
From: 06-686 Bear Branch Rd																
To: 06-686 Bear Branch Rd																
(663) Oak Ridge Rd	0.45	60	R								NA		NA			03/27/2002
From: 06-611 Colemans Mill Rd																
To: 06-611 Colemans Mill Rd																
(663) Colemans Mill Rd	2.21	40	G	96%	1%	3%	0%	0%	0%	C	0.167	F	0.571	40	G	2007
From: 06-616 Wildway Rd																
To: 06-616 Wildway Rd																
(664) Cove Mountain Rd	3.20	60	R								NA		NA			03/27/2002
From: SR 26 Oakville Rd																
To: 06-605 James River Rd																
(665) Meadow Dr	0.70	100	R								NA		NA			04/20/2005
From: 06-611 Abbit Branch Rd; Bellview Rd																
To: 06-663 Skyline Rd																
(665) Meadow Dr	2.10	120	R								NA		NA			03/27/2002
From: 06-608 Stonewall Rd																
To: 06-608 Stonewall Rd																
(666) Mill Pond Rd	1.40	60	R								NA		NA			04/20/2005
From: 06-608 Stonewall Rd																
To: 06-611 Bellview Rd																
(667) Hummingbird Lane	2.20	150	R								NA		NA			04/01/2002
From: US 460 Richmond Hwy																
To: 06-668 Little Dogwood Rd																
(667) Hummingbird Lane	1.00	140	R								NA		NA			04/01/2002
From: 1.00 MN 06-668																
To: 1.00 MN 06-668																
(667) Hummingbird Lane	0.89	110	R								NA		NA			04/01/2002
From: 1.89 MN 06-668																
To: 1.89 MN 06-668																
(667) Hummingbird Lane	1.01	110	R								NA		NA			04/01/2002
From: 06-608 S, Stonewall Rd																
To: 06-608 N, Stonewall Rd																
(667) Falling Creek Rd	2.20	90	R								NA		NA			03/27/2002
From: 06-608 N, Stonewall Rd																
To: 06-611 W, Trinity Rd																

Virginia Department of Transportation
Traffic Engineering Division
2007
Annual Average Daily Traffic Volume Estimates By Section of Route
Appomattox Maintenance Area

Route	Length	AADT	QA	4Tire	Bus	-----Truck-----				QC	K Factor	QK	Dir Factor	AAWDT	QW	Year
						2Axle	3+Axle	1Trail	2Trail							
Appomattox County																
(667) Tin Top Place	0.90	310	G	98%	0%	1%	1%	0%	0%	C	0.116	F	0.657	320	G	2007
(668) Little Dogwood Rd	1.60	160	R								NA		NA			04/01/2002
(669) Lyle Thomas Rd	2.17	510	R								NA		NA			04/01/2002
(670) Arrowhead Rd	1.60	60	R								NA		NA			04/01/2002
(671) Turner Mountain Rd	0.65	20	R								NA		NA			04/20/2005
(672) Watts Mill Rd	0.80	70	R								NA		NA			04/25/2005
(673) Tiny Rd	0.20	10	R								NA		NA			04/20/2005
(674) Depot Lane	0.50	60	R								NA		NA			05/11/2005
(674) Depot Lane	0.40	40	R								NA		NA			05/11/2005
(675) Cedar Bend Rd	3.00	70	R								NA		NA			04/27/2005
(675) Cedar Bend Rd	0.50	210	R								NA		NA			04/27/2005
(676) Friendship Lane	0.60	60	R								NA		NA			04/01/2002
(677) Log Cabin Rd	0.44	850	R								NA		NA			05/04/2005
(677) Log Cabin Rd	0.50	200	R								NA		NA			05/04/2005
(677) Log Cabin Rd	0.20	110	R								NA		NA			05/04/2005
Town of Pamplin City																
(678) Church St	0.13	390	R								NA		NA			05/02/2005
Appomattox County																
(678) Church St	0.33	110	R								NA		NA			05/02/2005
(679) Double Bridges Rd	1.40	140	R								NA		NA			04/08/2002
(679) Double Bridges Rd	4.40	350	G	95%	0%	3%	0%	2%	0%	C	0.122	F	0.568	360	G	2007

Virginia Department of Transportation
Traffic Engineering Division
2007
Annual Average Daily Traffic Volume Estimates By Section of Route
Appomattox Maintenance Area

Route	Length	AADT	QA	4Tire	Bus	-----Truck-----				QC	K Factor	QK	Dir Factor	AAWDT	QW	Year
						2Axle	3+Axle	1Trail	2Trail							
Appomattox County																
(680) Fairway Place	0.28	30	R								NA		NA			04/10/2002
(680) Fairway Place	0.29	120	R								NA		NA			04/10/2002
(681) Cedar Tree Rd	2.80	110	G	95%	0%	4%	0%	0%	0%	C	0.123	F	0.571	110	G	2007
(682) Mockingbird Lane	0.80	320	R								NA		NA			03/27/2002
(683) Lime Plant Rd	1.60	260	G	86%	0%	1%	11%	2%	0%	C	0.109	F	0.516	270	G	2007
(683) Lime Plant Rd	1.20	170	G	86%	0%	1%	11%	2%	0%	F	0.119	F	0.696	180	G	2007
(684) Meginson Mill Rd	0.80	40	R								NA		NA			04/25/2005
(684) Moonlight Rd	1.35	110	R								NA		NA			04/25/2005
(685) Tanglewood Rd	0.90	80	R								NA		NA			09/13/2006
(686) Bear Branch Rd	0.70	80	R								NA		NA			04/20/2005
(687) Patteson School Rd	0.69	110	R								NA		NA			04/25/2005
(687) Patteson School Rd	0.20	30	R								NA		NA			04/25/2005
(688) Karl Rd	0.10	5	R								NA		NA			04/20/2005
(689) Spout Spring Rd	0.40	1800	R								NA		NA			04/08/2002
(690) Quarry Rd	0.20	290	R								NA		NA			04/20/2005
(691) Pumping Station Rd	1.82	1500	G	98%	0%	1%	0%	0%	0%	F	0.112	F	0.612	1500	G	2007
(691) Pumping Station Rd	2.72	1800	G	98%	0%	1%	0%	0%	0%	C	0.112	F	0.607	1800	G	2007
Town of Appomattox																
(691) Pumping Station Rd	0.01	1800	N	98%	0%	1%	0%	0%	0%	N	0.112	N	0.607	1800	N	2007
(691) Pumping Station Rd	0.55	1400	G	98%	0%	1%	0%	0%	0%	F	0.196	F	0.547	1400	G	2007
Appomattox County																
(692) State Park Rd	1.70	60	G	99%	0%	1%	0%	0%	0%	C	0.232	F	0.539	70	G	2007

Virginia Department of Transportation
Traffic Engineering Division
2007
Annual Average Daily Traffic Volume Estimates By Section of Route
Appomattox Maintenance Area

Route	Length	AADT	QA	4Tire	Bus	-----Truck-----				QC	K Factor	QK	Dir Factor	AAWDT	QW	Year	
						2Axle	3+Axle	1Trail	2Trail								
Appomattox County																	
(692) State Park Rd	1.20	45	G	99%	0%	1%	0%	0%	0%	F	0.259	F	0.524	46	G	2007	
						From: 06-614 Forbes Rd											
						To: 06-640 Woolridge Rd											
(693) Salt Lick Lane	0.35	30	R								NA			NA		04/25/2005	
						From: Dead End											
						To: 06-651 Webb Mill Rd											
(694) Robinson Rd	1.28	180	R								NA			NA		04/08/2002	
						From: 06-727 S, Red House Rd											
						To: 06-727 MID, Red House Rd											
(694) Central Church Rd	2.50	520	R								NA			NA		04/08/2002	
						From: 06-727 N, Red House Rd											
						To: 06-604 Promise Land Rd											
(695) Mountain Cut Rd	1.24	200	R								NA			NA		04/01/2002	
						From: 06-635 Redfields Rd											
						To: 1.24 ME 06-635											
(695) Mountain Cut Rd	0.45	240	R								NA			NA		04/01/2002	
						From: US 460 Richmond Hwy											
						To: 06-601 Forest Chapel Rd											
(696) Crane Creek Rd	0.55	40	R								NA			NA		05/02/2005	
						From: Dead End											
						To: SR 24 Old Courthouse Rd											
(697) Mini Ball Lane	0.53	60	R								NA			NA		03/25/2002	
						From: SR 24 Old Courthouse Rd											
						To: Campbell County Line											
(698) Angus Rd	1.30	60	R								NA			NA		04/01/2002	
						From: 06-607 Columbus Rd											
						To: 06-665 Meadow Dr											
(699) Mountain Ridge Rd	0.15	40	R								NA			NA		04/20/2005	
						From: Dead End											
						To: 06-675 Cedar Bend Rd											
(700) Trent Hatchery Rd	1.40	100	R								NA			NA		04/27/2005	
						From: 06-635 Redfields Rd											
						To: Dead End											
(701) Anderson Mill Rd	0.43	49	R								NA			NA		04/25/2005	
						From: Dead End											
						To: SR 24 Old Courthouse Rd											
(702) Merrimans Shop Rd	0.50	46	R								NA			NA		04/03/2002	
						From: Dead End											
						To: SCL Pamplin City											
Town of Pamplin City																	
(702) Merrimans Shop Rd	0.13	46	R								NA			NA		04/03/2002	
						From: SCL Pamplin City											
						To: SR 47 Thomas Jefferson Hwy											
Appomattox County																	
(703) Snapps Mill Rd	2.10	500	R								NA			NA		05/11/2005	
						From: US 460 Richmond Hwy											
						To: 06-685 Tanglewood Rd											
(703) Snapps Mill Rd	0.20	60	R								NA			NA		05/11/2005	
						From: 0.20 MN 06-685											
						To: 06-613 Spring Grove Rd											
(704) Storey Rd	0.40	50	R								NA			NA		04/20/2005	
						From: 06-605 Beckham Rd											
						To: Dead End											

Virginia Department of Transportation
Traffic Engineering Division
2007
Annual Average Daily Traffic Volume Estimates By Section of Route
Appomattox Maintenance Area

Route	Length	AADT	QA	4Tire	Bus	Truck				QC	K Factor	QK	Dir Factor	AAWDT	QW	Year
						2Axle	3+Axle	1Trail	2Trail							
Appomattox County																
(705) Rough Creek Rd	1.90	70	R								NA			NA		04/03/2002
(706) Babcock Farm Rd	0.40	70	R								NA			NA		03/27/2002
(707) Peach St	0.08	90	R								NA			NA		05/02/2005
(708) Little Bear Lane	0.70	130	R								NA			NA		04/10/2002
(709) Hawk Lane	0.35	49	R								NA			NA		05/02/2005
(711) Dean Johns Place	0.45	100	R								NA			NA		04/01/2002
(712) Quail Run	0.10	80	R								NA			NA		04/20/2005
(712) Quail Run	0.10	40	R								NA			NA		04/20/2005
(713) Stratton Dairy Rd	0.55	70	R								NA			NA		04/20/2005
(714) Carrie Lane	0.40	20	R								NA			NA		04/20/2005
(715) Tobacco Rd	0.35	50	R								NA			NA		04/20/2005
(716) Pine Crest Place	0.05	80	R								NA			NA		04/27/2005
(716) Pine Crest Place	0.53	60	R								NA			NA		04/27/2005
(717) Buck Hollow Rd	0.28	20	R								NA			NA		03/27/2002
Campbell County																
(718) Birch Tree Lane	0.20	390	R								NA			NA		04/08/2002
Appomattox County																
(719) Purdum Mill Rd	3.05	770	R								NA			NA		04/15/2002
(720) Willow Oak Rd	1.20	150	R								NA			NA		04/01/2002
(721) Vineyard Rd	1.60	240	G	94%	0%	2%	4%	0%	0%	C	0.135	F	0.71	240	G	2007
(721) Stone Ridge Rd	1.10	120	R								NA			NA		04/01/2002

Virginia Department of Transportation
Traffic Engineering Division
2007
Annual Average Daily Traffic Volume Estimates By Section of Route
Appomattox Maintenance Area

Route	Length	AADT	QA	4Tire	Bus	-----Truck-----				QC	K Factor	QK	Dir Factor	AAWDT	QW	Year
						2Axle	3+Axle	1Trail	2Trail							
Appomattox County																
(721) Stone Ridge Rd	0.75	60	R								NA			NA		04/20/2005
						From: 06-605 Dreaming Creek Rd										
						To: 06-671 Turner Mountain Rd										
(721) Stone Ridge Rd	0.03	50	R								NA			NA		04/20/2005
						From: Dead End										
						To: Dead End										
(722) Redbird Dr	1.27	140	R								NA			NA		03/27/2002
						From: Buckingham County Line										
						To: Buckingham County Line										
(723) 4-H Camp Rd	1.24	70	R								NA			NA		03/25/2002
						From: 06-626 Holiday Lake Rd										
						To: Dead End										
(724) Mountain View Rd	2.00	50	R								NA			NA		04/25/2005
						From: SR 24 Old Courthouse Rd										
						To: Buckingham County Line										
(725) Tower Rd	0.16	50	R								NA			NA		04/03/2002
						From: SR 47; Prince Edward County Line										
						To: 19-638 Wheelers Spring Rd										
(726) White Pine Dr	0.47	130	R								NA			NA		04/01/2002
						From: 06-681 W, Cedar Tree Rd										
						To: 06-681 E, Cedar Tree Rd										
(727) Red House Rd	3.75	1500	G	96%	0%	1%	1%	2%	0%	F	0.095	F	0.706	1500	G	2007
						From: Charlotte County Line										
						To: 06-644 S, Fox Ridge Rd										
(727) Red House Rd	2.51	1600	G	96%	0%	1%	1%	2%	0%	F	0.098	F	0.686	1700	G	2007
						From: 06-644 MID										
(727) Red House Rd	2.09	2200	G	96%	0%	1%	1%	2%	0%	F	0.095	F	0.666	2200	G	2007
						From: 06-604 Promise Land Rd										
(727) Red House Rd	1.90	3300	G	96%	0%	1%	1%	2%	0%	C	0.094	F	0.632	3400	G	2007
						From: 06-1002 S, Evergreen Ave										
(727) Red House Rd	0.01	4100	G	96%	0%	1%	1%	2%	0%	F	0.116	N	0.527	4100	G	2007
						From: SCL Appomattox										
						To: SCL Appomattox										
(727) Red House Rd	0.22	4900	G	96%	0%	1%	1%	2%	0%	F	0.116	F	0.527	5000	G	2007
						From: 06-641 Church St										
(727) Church St	0.21	5300	G	96%	0%	1%	1%	2%	0%	F	0.120	F	0.538	5400	G	2007
						From: 06-1001 Lee Grant Ave										
(727) Church St	0.11	5500	G	96%	0%	1%	1%	2%	0%	F	0.113	F	0.559	5600	G	2007
						From: SR 131 S, Old Courthouse Rd										
						To: SR 131 N, Old Courthouse Rd										
(727) Church St	0.19	4900	G	95%	1%	1%	1%	2%	0%	C	0.095	F	0.511	5000	G	2007
						From: Bus US 460										
(727) Church St	0.06	5400	R								NA			NA		04/15/2002
						From: 06-1004 Patricia Anne Lane										
						To: 06-1004 Patricia Anne Lane										
Appomattox County																
(728) Elliott Lane	0.15	20	R								NA			NA		04/27/2005
						From: 06-647 Salem Rd										
						To: Dead End										
(729) North Fork Lane	0.20	20	R								NA			NA		04/25/2005
						From: Dead End										
						To: 06-618 Hollywood Rd										
(730) Maury Place	0.33	49	R								NA			NA		04/20/2005
						From: Dead End										
						To: 06-611 Abbit Branch Rd										

Virginia Department of Transportation
Traffic Engineering Division
2007
Annual Average Daily Traffic Volume Estimates By Section of Route
Appomattox Maintenance Area

Route	Length	AADT	QA	4Tire	Bus	Truck				QC	K Factor	QK	Dir Factor	AAWDT	QW	Year
						2Axle	3+Axle	1Trail	2Trail							
Appomattox County																
(731) Tater Patch Rd	0.30	50	R								NA			NA		04/03/2002
(732) Peaceful Meadow Rd	0.30	60	R								NA			NA		04/10/2002
(733) Richwood Estates Rd	0.59	120	R								NA			NA		04/27/2005
(734) Recycle Lane	0.13	120	R								NA			NA		04/03/2002
(735) Berry Lane	0.55	80	R								NA			NA		04/27/2005
(736) Wagon Wheel Rd	0.27	40	R								NA			NA		04/25/2005
(737) Day Dr	0.10	110	R								NA			NA		04/20/2005
(738) Golfers Circle	0.36	40	R								NA			NA		04/10/2002
(739) Gladwood Dr	0.09	100	R								NA			NA		04/25/2005
(740) Guest House Rd	0.08	20	R								NA			NA		04/20/2005
Campbell County																
(741) Station Lane	0.13	80	R								NA			NA		04/08/2002
Appomattox County																
(741) Station Lane	0.20	80	R								NA			NA		04/08/2002
(742) Cypress Ct	0.25	45	R								NA			NA		04/01/2002
(744) Frog Bottom Rd	0.17	40	R								NA			NA		04/03/2002
(745) Squirrel Lane	0.37	70	R								NA			NA		05/11/2005
(746) Plain Run Rd	0.07	60	R								NA			NA		05/11/2005
(746) Plain Run Rd	0.10	48	R								NA			NA		05/11/2005
(747) Bible Baptist Rd	0.22	150	R								NA			NA		05/04/2005

Virginia Department of Transportation
 Traffic Engineering Division
 2007
 Annual Average Daily Traffic Volume Estimates By Section of Route
 Appomattox Maintenance Area

Route	Length	AADT	QA	4Tire	Bus	-----Truck-----				QC	K Factor	QK	Dir Factor	AAWDT	QW	Year
						2Axle	3+Axle	1Trail	2Trail							
Town of Appomattox																
(748) Union Blvd	0.22	210	R											NA		05/11/2005
Appomattox County																
(749) Print Press Rd	0.10	60	R											NA		05/11/2005
(750) Chestnut Mountain Rd	2.42	160	R											NA		04/01/2002
(751) Industrial Park Lane	0.08	60	R											NA		05/04/2005
(752) Elk Creek Rd	0.35	NA												NA		
(755) Porter House Rd	0.82	160	R											NA		04/20/2005
(800) Stratford Rd	0.55	450	R											NA		04/08/2002
(843) Gardner Farm Rd	0.45	20	R											NA		04/20/2005
Town of Appomattox																
(1001) Lee Grant Ave	0.03	1100	R											NA		05/02/2005
(1001) Lee Grant Ave	0.46	1100	G	99%	0%	1%	0%	0%	0%	C	0.094	F	0.515	1100	G	2007
Appomattox County																
(1001) Lee Grant Ave	0.25	1100	N	99%	0%	1%	0%	0%	0%	N	0.094	N	0.515	1100	N	2007
Town of Appomattox																
(1002) Booth Dr	0.07	230	R											NA		05/02/2005
(1002) Evergreen Ave	0.17	1300	G	96%	0%	2%	0%	2%	0%	C	0.191	F	0.712	1300	G	2007
Appomattox County																
(1002) Evergreen Ave	0.50	1200	G	96%	0%	2%	0%	2%	0%	F	0.184	F	0.689	1200	G	2007
Town of Appomattox																
(1003) Virginia Ave	0.09	710	R											NA		05/04/2005
(1003) Virginia Ave	0.06	630	R											NA		05/04/2005
(1003) Virginia Ave	0.15	580	R											NA		05/04/2005
(1003) Armstrong Lane	0.11	360	R											NA		05/04/2005

Virginia Department of Transportation
Traffic Engineering Division
2007
Annual Average Daily Traffic Volume Estimates By Section of Route
Appomattox Maintenance Area

Route	Length	AADT	QA	4Tire	Bus	Truck				QC	K Factor	QK	Dir Factor	AAWDT	QW	Year
						2Axle	3+Axle	1Trail	2Trail							
Town of Appomattox																
(1004) Patricia Anne Lane	0.20	850	R			From: Bus US 460					NA			NA		05/04/2005
(1004) Patricia Anne Lane	0.07	670	R			From: 06-1009 Patterson St					NA			NA		05/04/2005
(1004) Patricia Anne Lane	0.02	500	R			From: 06-727 Church St					NA			NA		05/04/2005
(1004) Patricia Anne Lane	0.20	530	R			From: 06-1021 North Ave					NA			NA		05/04/2005
						To: 06-631 Oakleigh Ave										
(1005) Bandana St	0.05	500	R			From: US 460					NA			NA		05/04/2005
(1005) Bandana St	0.07	450	R			From: 06-1019 High St					NA			NA		05/04/2005
						To: SR 131 Old Courthouse Rd										
(1006) Lucy St	0.06	130	R			From: Bus US 460					NA			NA		04/10/2002
(1006) Lucy St	0.05	80	R			From: 06-1026 Fleshman St					NA			NA		04/10/2002
						To: 06-1007 Martha St										
(1007) Martha St	0.08	70	R			From: 06-631 Oakleigh Ave					NA			NA		04/10/2002
(1007) Martha St	0.12	80	R			From: 06-1006 Lucy St					NA			NA		04/10/2002
						To: 06-1025 Annie St										
(1008) Ferguson St	0.52	3300	G	97%	0%	2%	0%	1%	0%	C	0.136	F	0.521	3300	G	2007
						To: SR 131 Old Courthouse Rd										
(1009) Patterson St	0.55	420	R			From: 06-1004 Patricia Anne Lane					NA			NA		05/02/2005
(1009) Patterson St	0.06	240	R			From: 06-1040 Stevens St					NA			NA		05/02/2005
(1009) Patterson St	0.02	30	R			From: 06-1041 Brown St					NA			NA		05/02/2005
						To: Dead End										
(1010) Plant Dr	0.18	110	R			From: Dead End					NA			NA		04/10/2002
						To: Dead End										
(1011) Loop Rd	0.06	70	R			From: SR 131 Old Courthouse Rd					NA			NA		05/04/2005
						To: Dead End										
Appomattox County																
(1011) Cedar Lane	0.66	480	R			From: NCL Appomattox					NA			NA		05/04/2005
						To: 06-656 Horseshoe Rd										
Town of Appomattox																
(1012) Jones St	0.14	670	R			From: Bus US 460; SR 131 Old Courthouse Rd					NA			NA		05/04/2005
(1012) Jones St	0.25	360	R			From: 0.14 MN Bus US 460					NA			NA		05/04/2005
(1012) Jones St	0.07	180	R			From: 06-1014 Jamerson Lane					NA			NA		05/04/2005
						To: Dead End										
(1013) Moses Ave	0.07	2100	R			From: SR 131 Old Courthouse Rd					NA			NA		04/10/2002
						To: 06-1019 High St										

Virginia Department of Transportation
Traffic Engineering Division
2007
Annual Average Daily Traffic Volume Estimates By Section of Route
Appomattox Maintenance Area

Route	Length	AADT	QA	4Tire	Bus	-----Truck-----				QC	K Factor	QK	Dir Factor	AAWDT	QW	Year
						2Axle	3+Axle	1Trail	2Trail							
Town of Appomattox																
(1013) Moses Ave	0.02	2200	R			From: 06-1019 High St					NA			NA		04/10/2002
						To: US 460 Bus										
(1014) Jamerson Lane	0.10	400	R			From: SR 131 Old Courthouse Rd					NA			NA		05/04/2005
(1014) Jamerson Lane	0.04	190	R			From: 06-1012 Jones St					NA			NA		05/04/2005
						To: Dead End										
(1015) Sunnysdale Ave	0.36	210	R			From: 06-641 Church St					NA			NA		05/02/2005
						To: Dead End										
(1016) Second St	0.13	150	R			From: 06-1003 Virginia Ave					NA			NA		05/02/2005
						To: 06-1008 Ferguson St										
Appomattox County																
(1017) Co-op Lane	0.17	110	R			From: 06-635 Redfields Rd					NA			NA		05/02/2005
						To: Dead End										
Town of Appomattox																
(1018) First St	0.18	80	R			From: 06-1003 Virginia Ave					NA			NA		05/02/2005
						To: 06-1008 Ferguson St										
(1019) High St	0.10	110	R			From: 06-1030 Isabelle St					NA			NA		04/10/2002
(1019) High St	0.07	250	R			From: 06-1005 Bandana St					NA			NA		04/10/2002
						To: 06-1013 Moses Ave										
(1020) Linden St	0.13	130	R			From: 06-1037 Maple St					NA			NA		04/08/2002
(1020) Linden St	0.07	220	R			From: 06-691 Pumping Station Rd					NA			NA		04/08/2002
						To: Dead End										
(1021) North Ave	0.16	170	R			From: 06-1004 Patricia Anne Lane					NA			NA		05/02/2005
						To: Dead End										
(1022) Park Lane	0.10	200	R			From: Bus US 460					NA			NA		05/02/2005
						To: Dead End										
(1023) Morton Lane	0.07	300	R			From: 06-1008 Ferguson St					NA			NA		04/08/2002
(1023) Morton Lane	0.31	320	R			From: 06-1038 Winston Place					NA			NA		04/08/2002
						To: SR 131 Old Courthouse Rd										
(1025) Annie St	0.06	280	R			From: Bus US 460					NA			NA		04/10/2002
(1025) Annie St	0.06	200	R			From: 06-1026 Fleshman St					NA			NA		04/10/2002
(1025) Annie St	0.07	180	R			From: 06-1007 Martha St					NA			NA		04/10/2002
						To: 06-1027 Ethel St										
(1026) Fleshman St	0.12	30	R			From: 06-1006 Lucy St					NA			NA		04/10/2002
						To: 06-1025 Annie St										

Virginia Department of Transportation
 Traffic Engineering Division
 2007
 Annual Average Daily Traffic Volume Estimates By Section of Route
 Appomattox Maintenance Area

Route	Length	AADT	QA	4Tire	Bus	Truck				QC	K Factor	QK	Dir Factor	AAWDT	QW	Year
						2Axle	3+Axle	1Trail	2Trail							
Appomattox County																
(1027) Countryside Dr	0.20	140	R			From: Bus US 460					NA			NA		04/10/2002
						To: 06-1031 Edgewood St										
Town of Appomattox																
(1027) Ethel St	0.04	40	R			From: 06-1031 Edgewood St					NA			NA		04/10/2002
						To: 06-1042 Pine St										
(1027) Ethel St	0.13	40	R			From: 06-1042 Pine St					NA			NA		04/10/2002
						To: 06-1025 Annie St										
(1027) Ethel St	0.10	180	R			From: 06-1025 Annie St					NA			NA		04/10/2002
						To: Dead End										
(1028) Crawley Lane	0.11	310	R			From: SR 131 Old Courthouse Rd					NA			NA		05/04/2005
						To: Dead End										
Appomattox County																
(1029) McKenna Farm Lane	0.10	70	R			From: Dead End					NA			NA		04/08/2002
						To: SR 26 Oakville Rd										
Town of Appomattox																
(1030) Isabelle St	0.07	600	R			From: SR 131 Old Courthouse Rd					NA			NA		04/10/2002
						To: 06-1019 High St										
(1030) Isabelle St	0.08	570	R			From: 06-1019 High St					NA			NA		04/10/2002
						To: Bus US 460										
(1031) Edgewood St	0.19	80	R			From: 06-1027 Ethel St; Countryside Dr					NA			NA		04/10/2002
						To: Bus US 460										
Appomattox County																
(1032) Country View Lane	0.25	240	R			From: 06-658 Eldon Rd					NA			NA		04/08/2002
						To: Dead End										
Town of Appomattox																
(1033) Lombardy St	0.20	240	R			From: 06-1056 Morris Ave					NA			NA		04/10/2002
						To: 06-1001 Lee Grant Ave										
Appomattox County																
(1034) Charles Dr	0.12	130	R			From: 06-719 Purdum Mill Rd					NA			NA		04/08/2002
						To: 06-1035 E, Azalea Lane										
(1034) Charles Dr	0.26	110	R			From: 06-1035 E, Azalea Lane					NA			NA		04/08/2002
						To: 06-1035 W, Azalea Lane										
(1034) Charles Dr	0.12	170	R			From: 06-1035 W, Azalea Lane					NA			NA		04/08/2002
						To: 06-691 Pumping Station Rd										
(1035) Azalea Lane	0.24	49	R			From: 06-1034 E, Charles Dr					NA			NA		04/08/2002
						To: 06-1034 W, Charles Dr										
Town of Appomattox																
(1036) Hunter St	0.16	120	R			From: 06-727 Red House Rd					NA			NA		04/10/2002
						To: Dead End										
(1037) Maple St	0.11	70	R			From: Dead End					NA			NA		04/08/2002
						To: 06-691 Pumping Station Rd										
(1037) Maple St	0.06	50	R			From: 06-691 Pumping Station Rd					NA			NA		04/08/2002
						To: 06-1020 Linden St										

Virginia Department of Transportation
Traffic Engineering Division
2007
Annual Average Daily Traffic Volume Estimates By Section of Route
Appomattox Maintenance Area

Route	Length	AADT	QA	4Tire	Bus	Truck				QC	K Factor	QK	Dir Factor	AAWDT	QW	Year
						2Axle	3+Axle	1Trail	2Trail							
Town of Appomattox																
(1038) Winston Place	0.06	60	R								NA			NA		04/08/2002
(1039) Highland Ave	0.06	1400	R								NA			NA		04/10/2002
(1039) Highland Ave	0.11	1000	R								NA			NA		04/10/2002
(1040) Stevens St	0.06	50	R								NA			NA		04/10/2002
(1040) Stevens St	0.15	130	R								NA			NA		04/10/2002
(1041) Brown St	0.06	60	R								NA			NA		04/10/2002
(1042) Pine St	0.19	40	R								NA			NA		05/02/2005
(1043) Dogwood St	0.11	390	R								NA			NA		04/10/2002
(1043) Dogwood St	0.14	470	R								NA			NA		04/10/2002
(1043) Dogwood St	0.07	800	R								NA			NA		04/10/2002
(1044) Bradford Lane	0.06	680	R								NA			NA		04/10/2002
Appomattox County																
(1045) Matthews Rd	0.15	210	R								NA			NA		04/08/2002
(1045) Matthews Rd	0.08	80	R								NA			NA		04/08/2002
(1046) Lakeview Rd	0.19	130	R								NA			NA		04/08/2002
(1047) Cone St	0.11	540	R								NA			NA		04/08/2002
(1048) Walton Dr	0.13	160	R								NA			NA		04/08/2002
(1048) Walton Dr	0.08	250	R								NA			NA		04/08/2002
(1048) Walton Dr	0.26	420	R								NA			NA		04/08/2002
(1048) Walton Dr	0.04	130	R								NA			NA		04/08/2002
(1049) Acorn Dr	0.71	200	R								NA			NA		04/08/2002

Virginia Department of Transportation
Traffic Engineering Division
2007
Annual Average Daily Traffic Volume Estimates By Section of Route
Appomattox Maintenance Area

Route	Length	AADT	QA	4Tire	Bus	Truck				QC	K Factor	QK	Dir Factor	AAWDT	QW	Year
						2Axle	3+Axle	1Trail	2Trail							
Appomattox County																
(1050) Walnut Circle	0.07	150	R								NA			NA		04/08/2002
(1051) Hickory Lane	0.12	120	R								NA			NA		04/08/2002
(1052) Chestnut Dr	0.05	40	R								NA			NA		04/08/2002
(1052) Chestnut Dr	0.13	100	R								NA			NA		04/08/2002
(1054) Morningside Dr	0.22	110	R								NA			NA		05/02/2005
Town of Appomattox																
(1056) Morris Ave	0.17	90	R								NA			NA		04/10/2002
(1056) Morris Ave	0.06	100	R								NA			NA		04/10/2002
Appomattox County																
(1057) Galveston Rd	0.15	80	R								NA			NA		04/08/2002
Town of Appomattox																
(1058) Atwood St	0.09	450	R								NA			NA		04/10/2002
(1058) Atwood St	0.08	400	R								NA			NA		04/10/2002
(1059) Lee St	0.03	510	R								NA			NA		04/15/2002
(1059) Lee St	0.01	290	R								NA			NA		04/15/2002
(1059) Lee St	0.07	330	R								NA			NA		04/15/2002
(1060) Harrell St	0.08	820	R								NA			NA		04/10/2002
(1060) Harrell St	0.15	430	R								NA			NA		04/10/2002
(1061) Ethel St	0.08	60	R								NA			NA		04/10/2002
(1062) Price Lane	0.02	80	R								NA			NA		04/10/2002
(1063) Clover Lane	0.25	NA									NA			NA		
Appomattox County																
(1064) Tower Hill Rd	0.46	240	R								NA			NA		04/08/2002

Virginia Department of Transportation
Traffic Engineering Division
2007
Annual Average Daily Traffic Volume Estimates By Section of Route
Appomattox Maintenance Area

Route	Length	AADT	QA	4Tire	Bus	Truck				QC	K Factor	QK	Dir Factor	AAWDT	QW	Year
						2Axle	3+Axle	1Trail	2Trail							
Appomattox County																
(1065) Woodlawn Trail	1.09	80	R			From: 06-727 Red House Rd					NA			NA		04/01/2002
						To: Dead End										
Town of Appomattox																
(1070) Wembly Lane	0.06	20	R			From: Lee Grant Ave					NA			NA		04/08/2002
						To: Dead End										
Appomattox County																
(1080) Link Rd	0.15	390	R			From: Dead End					NA			NA		04/27/2005
						To: 06-604 Promise Land Rd										
(1081) Sarah Lane	0.10	20	R			From: 06-1049 Acorn Dr					NA			NA		05/04/2005
						To: Cul-de-Sac										
(1082)	0.07	20	R			From: Cul-de-Sac					NA			NA		05/04/2005
						To: 06-1049 Acorn Dr										
(1085) Wildwood Rd	0.21	130	R			From: 06-645 Chilton Rd					NA			NA		04/27/2005
						To: 06-1086 Woodland Rd										
(1085) Wildwood Rd	0.02	90	R			From: 06-1086 Woodland Rd					NA			NA		04/27/2005
						To: Cul-de-Sac										
(1086) Woodland Rd	0.08	150	R			From: Cul-de-Sac					NA			NA		04/27/2005
						To: 06-1087 Oak Lane										
(1086) Woodland Rd	0.48	100	R			From: 06-1087 Oak Lane					NA			NA		04/27/2005
						To: 06-1085 Wildwood Rd										
(1087) Oak Lane	0.13	110	R			From: 06-1086 Woodland Rd					NA			NA		04/27/2005
						To: Cul-de-Sac										
(1090) Woodchuck Dr	0.48	210	R			From: 06-656 Horseshoe Rd					NA			NA		04/25/2005
						To: 06-1091 Holly Brook Dr										
(1090) Woodchuck Dr	0.23	140	R			From: 06-1091 Holly Brook Dr					NA			NA		04/25/2005
						To: Dead End										
(1091) Holly Brook Dr	0.17	70	R			From: 06-1090 Woodchuck Dr					NA			NA		04/25/2005
						To: Dead End										
(1092) Belle Grove Dr	0.12	40	R			From: 06-1090 Woodchuck Dr					NA			NA		04/25/2005
						To: Cul-de-Sac										
(1098) Pinecrest Lane	0.31	NA				From: Cul-de-Sac					NA			NA		
						To: 06-750 Chestnut Mountain Rd										
(1099) Beechnut Lane	0.09	NA				From: 06-750 Chestnut Mountain Rd					NA			NA		
						To: Cul-de-Sac										
Town of Pamplin City																
(1101) Lukin Rd	0.30	120	R			From: WCL Pamplin City					NA			NA		04/01/2002
						To: SR 47 Thomas Jefferson Hwy										
(1102) Main St	0.13	260	R			From: SR 47 S, Thomas Jefferson Hwy					NA			NA		04/01/2002
						To: SR 47 N, Thomas Jefferson Hwy										
(1102) Church St	0.02	530	R			From: SR 47 N, Thomas Jefferson Hwy					NA			NA		04/01/2002
						To: 06-1104 Thornton Lane										

Virginia Department of Transportation
Traffic Engineering Division
2007
Annual Average Daily Traffic Volume Estimates By Section of Route
Appomattox Maintenance Area

Route	Length	AADT	QA	4Tire	Bus	Truck				QC	K Factor	QK	Dir Factor	AAWDT	QW	Year
						2Axle	3+Axle	1Trail	2Trail							
Town of Pamplin City																
(1102) Church St	0.07	340	R			From: 06-1104 Thornton Lane					NA			NA		04/01/2002
(1102) Church St	0.13	280	R			From: 06-1107 Penny Lane					NA			NA		04/01/2002
(1102) Pecan St	0.16	48	R			From: 06-678 Church St					NA			NA		04/01/2002
						To: Dead End										
(1103) Clay Pipe Dr	0.16	150	R			From: Bus US 460 EAST					NA			NA		04/01/2002
(1103) Clay Pipe Dr	0.04	40	R			From: Prince Edward County Line					NA			NA		04/01/2002
(1103) Clay Pipe Dr	0.12	70	R			From: 06-1111 Hilltop Dr					NA			NA		04/03/2002
						To: Bus US 460										
(1104) Thornton Lane	0.15	90	R			From: WCL Pamplin City					NA			NA		04/01/2002
						To: 06-1102 Church St										
(1105) Pond St	0.06	20	R			From: 06-600 Swan Rd					NA			NA		05/02/2005
						To: Dead End										
(1106) Vaughn Lane	0.09	1	R			From: Bus US 460					NA			NA		05/02/2005
						To: NCL Pamplin City										
Appomattox County																
(1106) Vaughn Lane	0.10	2	R			From: NCL Pamplin City					NA			NA		04/01/2002
						To: Dead End										
Town of Pamplin City																
(1107) Penny Lane	0.16	30	R			From: 06-1102 Church St					NA			NA		04/01/2002
						To: Dead End										
Appomattox County																
(1108) Flower Lane	0.14	20	R			From: Bus US 460					NA			NA		04/01/2002
						To: Dead End										
Town of Pamplin City																
(1109) Park St	0.03	110	R			From: 06-600 Swan Rd					NA			NA		05/02/2005
						To: NCL Pamplin City										
Appomattox County																
(1109) Park St	0.32	80	R			From: NCL Pamplin City					NA			NA		04/01/2002
						To: Bus US 460										
(1110) Killdeer Rd	0.30	60	R			From: WCL Pamplin City; 06-678 Church St					NA			NA		04/03/2002
						To: Dead End										
Town of Pamplin City																
(1111) Hilltop Dr	0.06	60	R			From: 06-1103 Clay Pipe Dr					NA			NA		05/02/2005
(1111) Hilltop Dr	0.05	20	R			From: 06-1112 Northside Ave					NA			NA		05/02/2005
						To: Dead End										
(1112) Northside Ave	0.10	160	R			From: 06-1103 Clay Pipe Dr					NA			NA		05/02/2005
(1112) Northside Ave	0.05	70	R			From: Prince Edward County Line					NA			NA		05/02/2005
						To: 06-1111 Hilltop Dr										

Virginia Department of Transportation
Traffic Engineering Division
2007
Annual Average Daily Traffic Volume Estimates By Section of Route
Appomattox Maintenance Area

Route	Length	AADT	QA	4Tire	Bus	-----Truck-----				QC	K Factor	QK	Dir Factor	AAWDT	QW	Year
						2Axle	3+Axle	1Trail	2Trail							
Appomattox County																
(1120) Spring Dr	0.03	30	R			From: Cul-de-Sac					NA			NA		05/11/2005
(1120) Spring Dr	0.13	120	R			From: 06-1121 Dillon Dr					NA			NA		05/11/2005
						To: 06-691 Pumping Station Rd										
(1121) Dillon Dr	0.20	90	R			From: Dead End					NA			NA		05/11/2005
						To: 06-1120 Spring Dr										
(1124) Courtland Rd	0.37	NA				From: 06-691 Pumping Station Rd					NA			NA		
						To: Cul-de-Sac										
(1125) Crosstie Rd	0.39	NA				From: 06-691 Pumping Station Rd					NA			NA		
						To: Cul-de-Sac										
(1127) Charles Dr	0.10	NA				From: 06-1125					NA			NA		
						To: Cul-de-Sac										
Town of Appomattox																
(9020) Raider Circle	0.14	390	R			From: US 460					NA			NA		05/04/2005
						To: SR 131; E Harrell										
(9021) Price Lane	0.04	40	R			From: 06-1004 Patricia Anne Lane					NA			NA		05/04/2005
						To: 06-1062 Price Lane										
(9021) Price Lane	0.07	48	R			From: US 460					NA			NA		05/04/2005
						To: Cul-de-Sac										
(9021) Price Lane	0.06	4	R			From: US 460					NA			NA		05/04/2005
						To: Cul-de-Sac										
Appomattox County																
(9068) Kids Place Lane	0.21	NA				From: Dead End					NA			NA		
						To: SCL Appomattox										
Town of Appomattox																
(9068) Kids Place Lane	0.04	NA				From: SCL Appomattox					NA			NA		
						To: 06-691 Pumping Station Rd										
(9583) Learning Lane	0.23	810	R			From: 06-1008 Ferguson St					NA			NA		05/04/2005
						To: 06-1008 Ferguson St										