

2009

**Virginia Department of Transportation
Daily Traffic Volume Estimates
Including Vehicle Classification Estimates**

where available

Jurisdiction Report

01

Accomack County
Town of Accomac
Town of Belle Haven
Town of Bloxom
Town of Chincoteague
Town of Hallwood
Town of Keller
Town of Melfa
Town of Onancock
Town of Onley
Town of Painter
Town of Parksley
Town of Saxis
Town of Tangier
Town of Wachapreague

Prepared By

**Virginia Department of Transportation
Traffic Engineering Division**

In Cooperation With

**U.S. Department of Transportation
Federal Highway Administration**

Virginia Department of Transportation
Traffic Engineering Division
Traffic Monitoring Section

The Virginia Department of Transportation (VDOT) conducts a program where traffic count data are gathered from sensors in or along streets and highways and other sources. From these data, estimates of the average number of vehicles that traveled each segment of road are calculated. VDOT periodically publishes booklets listing these estimates.

One of these booklets, titled “Average Daily Traffic Volumes with Vehicle Classification Data, on Interstate, Arterial and Primary Routes” includes a list of each Interstate and Primary highway segment with the estimated Annual Average Daily Traffic (AADT) for that segment. AADT is the total annual traffic estimate divided by the number of days in the year. This booklet also includes information such as estimates of the percentage of the AADT made up by 6 different vehicle types, ranging from cars to double trailer trucks; estimated Annual Average Weekday Traffic (AAWDT), which is the number of vehicles estimated to have traveled the segment of highway during a 24 hour weekday averaged over the year; as well as Peak Hour and Peak Direction factors used by planners to formulate design criteria.

In addition to the Primary and Interstate publication, one hundred books are published periodically, one for each of 100 areas across the state defined by VDOT for record-keeping purposes. These books include traffic volume estimates for roads within the county, cities, and towns within the area. These books are titled “Daily Traffic Volumes Including Vehicle Classification Estimates, where available; Jurisdiction Report numbers 00 through 99”.

Also available are a number of reports summarizing the average Vehicle Miles Traveled (VMT) in selected jurisdictions and other categories of highways. There are many different ways to present traffic volume summary information. Because the user determines the value of each presentation, the reports have been redesigned based on user requests and feedback. The people of the VDOT Traffic Engineering Division Traffic Monitoring Section who produce these books welcome requests for other helpful ways of presenting the summary information.

A compact disc (CD) is available that includes files in the Adobe® Portable Document Format (PDF) that can be displayed, searched, and printed using common desktop computer equipment. The CD includes the publications described above as well as a number of other reports, including specialized VMT summaries and smaller AADT reports for each city and town separately.

Publication Notes

Parallel Roads

For road inventory and management purposes, some roadways are counted separately by direction and have separately published traffic estimates for each direction of travel. Examples of such roadways are the interstate system and routes with separated facilities and (usually) one-way traffic facilities in urban areas. In these publications, they are referred to as parallel roads. As a convenience for the users of the publication, the listing for segments of roads with parallel segments are published with both the traffic estimates for their own direction of travel (e.g. I-95 Northbound) as well as the estimate of the total of all traffic on the same route including parallel roadways (all directions of I-95). The publication will have a “Combined Traffic Estimates for Parallel Roadways on this Route” or “Combined Traffic” identifiers for the combined direction of travel estimates.

Roadways such as I-395 with a North segment, a South segment and a separate Reversible lane segment will have the estimate for more than two parallel roadways included in the entire combined traffic estimate.

Some routes have very complicated paths through cities and towns. These parallel paths may be too complex to allow a relationship between nearby sections of the opposite direction on the same route. In this case, to indicate that the traffic estimates for such a road segment may not include all directions of traffic on that route, the line that would list the combined values will indicate “NA” for not available.

VDOT’s traffic monitoring program includes more than 100,000 segments of roads and highways ranging from several mile sections of Interstate highways to very short sections of city streets. Due to problems experienced obtaining some traffic count data, and the level of quality necessary to maintain confidence in the data, no estimate is currently available for some segments of roadway. These segments are included in the publications indicating “NA” for not available. It is the intention of the VDOT Traffic Engineering Division Traffic Monitoring group to obtain the data necessary and to report traffic volume estimates on all road segments included in these publications.

Many of the road segments in this program are local secondary roads. The amount and detail of data collected on these roads are not as great as the data collected on higher volume roads. The vehicle classification, average weekday traffic volumes, and the theoretical design hour traffic volumes are not calculated for these roads. The publications indicate “NA” for the information that is not available.

This publication is based on a traffic monitoring program initiated in 1997. Because the data collection techniques and statistical evaluation processes are different than those used in previous years, comparison with previous publications may be misleading.

Glossary of Terms:

Route: The Route Number assigned to this segment of roadway with the master inventory route number if this is an overlapping route, with official street or highway name if available.

Length: Length of the traffic segment in miles.

AADT: Annual Average Daily Traffic. The estimate of typical daily traffic on a road segment for all days of the week, Sunday through Saturday, over the period of one year.

QA: Quality of AADT:

- A Average of Complete Continuous Count Data
- B Average of Selected Continuous Count Data
- F Factored Short Term Traffic Count Data
- G Factored Short Term Traffic Count Data with Growth Element
- H Historical Estimate
- M Manual Uncounted Estimate
- N AADT of Similar Neighboring Traffic Link
- O Provided By External Source
- R Raw Traffic Count, Unfactored

4Tire: Percentage of the traffic volume made up of motorcycles, passenger cars, vans and pickup trucks.

Bus: Percentage of the traffic volume made up of busses.

2Axle Truck: Percentage of the traffic volume made up of 2 axle single unit trucks (not including pickups and vans).

3+Axle Truck: Percentage of the traffic volume made up of single unit trucks with three or more axles.

1Trail Truck: Percentage of the traffic volume made up of units with a single trailer.

2Trail Truck: Percentage of the traffic volume made up of units with more than one trailer.

QC: Quality of Classification Data:

- A Average of Complete Continuous Count Data
- B Average of Selected Continuous Count Data
- C Short Term Classified Traffic Count Data
- F Factored Short Term Traffic Count Data
- H Historical Estimate
- M Mass Collective Average
- N Classification Estimates of Similar Neighboring Traffic Link

K Factor: The estimate of the portion of the traffic volume traveling during the peak hour or design hour.

QK: Quality of the K Factor estimate:

- A Factor based on 30th Highest Hour Observed During at least 250 days of Continuous Traffic Data
- B Factor based on other Hour Observed During Less than 250 days of Continuous Traffic Data
- F Factor based on Highest Hour Collected at in a 48 Hour Weekday Period
- M Factor based on Manual Estimate of design hour
- N Design Hour Factor (K Factor) of Similar Neighboring Traffic Link
- O Provided by External Source

Dir Factor: The estimate of the portion of the traffic volume traveling in the peak direction during the peak hour..

AAWDT: Average Annual Weekday Traffic. The estimate of typical traffic over the period of one year for the days between Monday through Thursday inclusive.

QW: Quality of AAWDT:

- A Average of Complete Continuous Count Data
- B Average of Selected Continuous Count Data
- F Factored Short Term Traffic Count Data
- G Factored Short Term Traffic Count Data with Growth Element
- M Manual Uncounted Estimate
- N AAWDT of Similar Neighboring Traffic Link
- O Provided by External Source

Year: Year for which the published values are appropriate. If the Quality of AADT (QA) is "R", the year is the year that the raw traffic count was collected, and if available,

Route Shield Legend

Route Systems



Interstate Route

Traffic volume data for Interstate Routes and some other routes are reported separately by direction, as well as combined.



US Route



Virginia State Route



Frontage Road (F precedes frontage route number)



Secondary Route

Special Routes



Bus - Business Route

Bypas - Bypass Route

Truck - Truck Route



ALT - Alternate Route

Wve - Wve Route connector



P - Parallel Route; Southbound or Westbound direction lanes of a numbered route where they are on a different road facility than the other direction.



The VDOT Maintenance Jurisdiction number is displayed below the Secondary Route Number if the Maintenance Jurisdiction is different than the jurisdiction in the title of the report.

Virginia Department of Transportation
Traffic Engineering Division
2009
Annual Average Daily Traffic Volume Estimates By Section of Route
Accomack Maintenance Area

Route	Jurisdiction	Length	AADT	QA	4Tire	Bus	-----Truck-----				QC	K Factor	QK	Dir Factor	AAWDT	QW
							2Axle	3+Axle	1Trail	2Trail						
13 Lankford Hwy	From: US 13 Bus Exmore; 65-687															
	Accomack County (Maint: 65)	0.19	16000	G	93%	1%	1%	1%	4%	0%	F	0.091	F	0.562	15000	G
13 Lankford Hwy	To: Accomack County Line															
	From: Northhampton County Line	2.94	18000	G	93%	1%	1%	1%	4%	0%	F	0.077	F		17000	G
13 Lankford Hwy	To: SCL Painter															
	From: Town of Painter (Maint: 01)	0.43	18000	N	93%	1%	1%	1%	4%	0%	N	0.077	N		17000	N
13 Lankford Hwy	To: 01-614 Hickman St															
	From: 01-614 Wayside Dr	0.46	17000	G	93%	1%	1%	1%	4%	0%	F	0.075	F		16000	G
13 Lankford Hwy	To: NCL Painter															
	From: Accomack County	1.84	17000	N	93%	1%	1%	1%	4%	0%	N	0.075	N		16000	N
13 Lankford Hwy	To: SCL Keller															
	From: Town of Keller (Maint: 01)	0.38	17000	N	93%	1%	1%	1%	4%	0%	N	0.075	N		16000	N
13 180 Lankford Hwy	To: S SR 180															
	From: Town of Keller (Maint: 01)	0.45	18000	G	93%	1%	1%	1%	4%	0%	F	0.077	F		17000	G
13 180 Lankford Hwy	To: NCL Keller															
	From: Accomack County	0.01	18000	N	93%	1%	1%	1%	4%	0%	N	0.077	N		17000	N
13 Lankford Hwy	To: N SR 180															
	From: Accomack County	0.53	17000	A	93%	1%	1%	1%	4%	0%	C	0.131	A	0.503	16000	A
13 Lankford Hwy	To: 01-734 Gospel Temple Rd															
	From: Accomack County	1.01	18000	G	93%	1%	1%	1%	4%	0%	F	0.077	F		17000	G
13 Lankford Hwy	To: SCL Melfa															
	From: Town of Melfa (Maint: 01)	0.37	18000	G	93%	1%	1%	1%	4%	0%	F	NA		17000	G	
13 Lankford Hwy	To: 01-T626															
	From: Town of Melfa (Maint: 01)	0.50	19000	G	93%	1%	1%	1%	4%	0%	F	0.077	F		18000	G
13 Lankford Hwy	To: NCL Melfa															
	From: Accomack County	2.16	19000	G	93%	1%	1%	1%	4%	0%	F	0.085	F		18000	G
13 Lankford Hwy	To: SCL Onley															
	From: Town of Onley (Maint: 01)	1.00	19000	G	93%	1%	1%	1%	4%	0%	F	0.08	F		18000	G
13 Lankford Hwy	To: SR 179															
	From: SR 179 Main St	0.17	21000	G	93%	1%	1%	1%	4%	0%	F	0.081	F		20000	G
13 Lankford Hwy	To: NCL Onley															
	From: Accomack County	2.97	20000	G	93%	1%	1%	1%	4%	0%	F	0.082	F		19000	G
13 Lankford Hwy	To: SCL Accomac															
	From: Town of Accomac (Maint: 01)	0.15	19000	G	93%	1%	1%	1%	4%	0%	F	0.085	F		18000	G
13 Lankford Hwy	To: NCL Accomac															
	From: Accomack County	1.39	19000	G	93%	1%	1%	1%	4%	0%	F	0.084	F		18000	G
13 Lankford Hwy	To: US 13 Bus N of Accomac															

Virginia Department of Transportation
Traffic Engineering Division
2009
Annual Average Daily Traffic Volume Estimates By Section of Route
Accomack Maintenance Area

Route	Jurisdiction	Length	AADT	QA	4Tire	Bus	Truck				QC	K Factor	QK	Dir Factor	AAWDT	QW
							2Axle	3+Axle	1Trail	2Trail						
13 Lankford Hwy	Accomack County	4.48	19000	G	93%	1%	1%	1%	4%	0%	F	0.08	F	18000	G	
13 Lankford Hwy	Accomack County	8.19	20000	G	93%	1%	1%	1%	4%	0%	F	0.078	F	19000	G	
13 Lankford Hwy	Accomack County	3.69	18000	G	93%	1%	1%	1%	4%	0%	F	0.079	F	17000	G	
13 Lankford Hwy	Accomack County	4.09	20000	G	93%	1%	1%	1%	4%	0%	F	0.080	F	19000	G	
Bus 13 Coastal Blvd	Town of Onley (Maint: 01)	0.98	3400	G	98%	0%	0%	1%	0%	0%	F	0.098	F	0.533	3700	G
Bus 13 Coastal Blvd	Accomack County	0.37	3400	N	98%	0%	0%	1%	0%	0%	N	0.098	N	0.533	3700	N
Bus 13 Front St	Accomack County	0.42	2800	N	98%	0%	0%	1%	0%	0%	N	0.093	N	0.525	3000	N
Bus 13 Front St	Accomack County	1.01	2800	G	98%	0%	0%	1%	0%	0%	F	0.093	F	0.525	3000	G
Bus 13 Front St	Accomack County	0.79	2300	G	98%	0%	0%	1%	0%	0%	C	0.102	F	0.538	2500	G
Bus 13 Front St	Town of Accomac (Maint: 01)	0.31	2300	N	98%	0%	0%	1%	0%	0%	N	0.102	N	0.538	2500	N
Bus 13 Front St	Town of Accomac (Maint: 01)	0.89	2300	G	98%	0%	0%	1%	0%	0%	F	0.096	F	0.5	2500	G
Bus 13 Front St	Accomack County	0.96	2300	N	98%	0%	0%	1%	0%	0%	N	0.096	N	0.5	2500	N
126 Fairgrounds Rd	Town of Onancock (Maint: 01)	0.11	3300	G	98%	0%	1%	1%	0%	0%	F	0.087	F	0.555	3600	G
126 Fairgrounds Rd	Accomack County	1.27	3200	G	98%	0%	1%	1%	0%	0%	C	0.093	F	0.53	3400	G
175 Chincoteague Rd	Accomack County	1.65	7900	A	97%	1%	1%	1%	1%	0%	C	0.118	A	0.595	7900	A
175 Chincoteague Rd	Accomack County	1.87	7800	G	97%	1%	1%	1%	1%	0%	F	0.098	F		7800	G

Virginia Department of Transportation
Traffic Engineering Division
2009
Annual Average Daily Traffic Volume Estimates By Section of Route
Accomack Maintenance Area

Route	Jurisdiction	Length	AADT	QA	4Tire	Bus	-----Truck-----				QC	K Factor	QK	Dir Factor	AAWDT	QW
							2Axle	3+Axle	1Trail	2Trail						
		From: 01-798 Mill Dam Rd														
175 Chincoteague Rd	Accomack County	4.86	6600	G	97%	1%	1%	1%	1%	0%	F	0.088	F	6700	G	
		To: WCL Chincoteague														
175 Chincoteague Rd	Town of Chincoteague (Maint: 01)	2.11	7600	G	97%	1%	1%	1%	1%	0%	F	0.085	F	8100	G	
		To: Main St														
		From: SR 316 Cossatt Ave														
176 Bennett St	Town of Parksley (Maint: 01)	0.38	3000	G	96%	0%	1%	0%	2%	0%	C	0.097	F	3200	G	
		To: ECL Parksley														
176 Parksley Rd	Accomack County	2.20	3000	G	96%	0%	1%	0%	2%	0%	F	0.102	F	0.522	3200	G
		To: US 13 Lankford Hwy														
		From: NCL Exmore														
178 Belle Haven Rd	Town of Belle Haven (Maint: 65)	0.35	NA									NA		NA		
		To: Accomack County Line														
178 Belle Haven Rd	Town of Belle Haven (Maint: 01)	0.48	NA									NA		NA		
		From: SR 181 King St; Main St														
178 Shields Bridge Rd	Town of Belle Haven (Maint: 01)	1.24	2000	G	99%	0%	1%	0%	0%	0%	F	0.094	F	0.683	2200	G
		To: WCL Belle Haven														
178 Shields Bridge Rd	Accomack County	2.67	2000	N	99%	0%	1%	0%	0%	0%	N	0.094	N	0.683	2200	N
		To: 01-615 Cradockville Rd														
178 Boston Rd	Accomack County	3.95	1200	G	99%	0%	1%	0%	0%	0%	C	0.086	F	0.620	1300	G
		To: 01-609 S, Big Pine Rd														
178 Bobtown Rd	Accomack County	0.38	1200	N	99%	0%	1%	0%	0%	0%	N	0.086	N	0.620	1300	N
		To: SR 180 S, Harborton Rd														
178 180 Bobtown Rd	Accomack County	0.03	2200	G	99%	0%	1%	0%	0%	0%	F	0.094	F	0.631	2400	G
		To: SR 180 N, Pungoteague Rd														
178 Bobtown Rd	Accomack County	1.90	1900	G	99%	0%	1%	0%	0%	0%	F	0.098	F	0.637	2000	G
		To: 01-620 Warehouse Rd														
		From: 01-1023 King Street														
179 Market St	Town of Onancock (Maint: 01)	0.36	2300	G	98%	0%	1%	0%	0%	0%	F	0.119	F	2500	G	
		To: W 01-658 North Street														
179 Market St	Town of Onancock (Maint: 01)	1.16	5300	G	98%	0%	1%	0%	0%	0%	C	0.099	F	5600	G	
		To: SR 126 Fairgrounds Rd														
179 Market St	Town of Onancock (Maint: 01)	0.09	6800	G	98%	0%	1%	0%	0%	0%	F	NA		7300	G	
		To: ECL Onancock														
179	Accomack County	0.69	6800	N	98%	0%	1%	0%	0%	0%	N	NA		7300	N	
		To: WCL Onley														
179 Main St	Town of Onley (Maint: 01)	0.64	6800	N	98%	0%	1%	0%	0%	0%	N	NA		7300	N	
		To: US 13 Bus														

Virginia Department of Transportation
Traffic Engineering Division
2009
Annual Average Daily Traffic Volume Estimates By Section of Route
Accomack Maintenance Area

Route	Jurisdiction	Length	AADT	QA	4Tire	Bus	-----Truck-----				QC	K Factor	QK	Dir Factor	AAWDT	QW
							2Axle	3+Axle	1Trail	2Trail						
From: 180 Shore Dr	Accomack County	0.18	830	N	97%	0%	1%	0%	1%	0%	N	0.1	N	0.645	880	N
To: 180 Harborton Rd	Accomack County	0.85	830	N	97%	0%	1%	0%	1%	0%	N	0.1	N	0.645	880	N
From: 180 Harborton Rd	Accomack County	2.03	830	G	97%	0%	1%	0%	1%	0%	F	0.1	F	0.645	880	G
To: 180 178 Bobtown Rd	Accomack County	0.03	2200	G	99%	0%	1%	0%	0%	0%	F	0.094	F	0.631	2400	G
From: 180 Pungoteague Rd	Accomack County	2.89	710	G	97%	0%	1%	0%	1%	0%	C	0.086	F	0.627	760	G
To: 180 Town of Keller (Maint: 01)	Town of Keller (Maint: 01)	0.46	710	N	97%	0%	1%	0%	1%	0%	N	0.086	N	0.627	760	N
From: 180 13 Lankford Hwy	Town of Keller (Maint: 01)	0.45	18000	G	93%	1%	1%	1%	4%	0%	F	0.077	F		17000	G
To: 180 13 Lankford Hwy	Accomack County	0.01	18000	N	93%	1%	1%	1%	4%	0%	N	0.077	N		17000	N
From: 180 Wachapreague Rd	Accomack County	4.07	1200	G	97%	0%	1%	0%	1%	0%	F	0.082	F	0.502	1200	G
To: 180 Main St	Town of Wachapreague (Maint: 01)	0.28	1200	N	97%	0%	1%	0%	1%	0%	N	0.082	N	0.502	1200	N
From: Wye 180 Brooklyn St	Town of Wachapreague (Maint: 01)	0.42	160	G	97%	1%	1%	0%	1%	0%	C	0.116	F	0.5	170	G
To: Wye 180 Richardson Ave	Town of Wachapreague (Maint: 01)	0.13	160	N	97%	1%	1%	0%	1%	0%	N	0.116	N	0.5	170	N
From: 181 Main St	Town of Belle Haven (Maint: 01)	0.25	NA									NA		NA		
To: 181 King St	Town of Belle Haven (Maint: 01)	0.32	1000	G	93%	1%	1%	1%	3%	0%	C	0.084	F	0.55	1100	G
From: 181 King St	Accomack County	0.38	1000	N	93%	1%	1%	1%	3%	0%	N	0.084	N	0.55	1100	N
To: 182 Mappsburg Rd	Town of Painter (Maint: 01)	0.65	1500	G	98%	0%	1%	1%	0%	0%	F	0.114	F	0.749	1600	G

Virginia Department of Transportation
 Traffic Engineering Division
 2009
 Annual Average Daily Traffic Volume Estimates By Section of Route
 Accomack Maintenance Area

Route	Jurisdiction	Length	AADT	QA	4Tire	Bus	-----Truck-----				QC	K Factor	QK	Dir Factor	AAWDT	QW	
							2Axle	3+Axle	1Trail	2Trail							
182	Quinby Bridge Rd	Accomack County	3.06	1000	G	98%	0%	1%	1%	0%	0%	C	0.127	F	0.756	1100	G
		From: ECL Painter															
		To: 01-605 Quinby															
187	Guilford Rd	Accomack County	1.06	510	G	97%	0%	1%	1%	1%	0%	F	0.108	F	0.615	540	G
		From: 01-658 Winterville Rd; Big Rd															
		To: WCL Bloxom															
187	Shoremain Dr	Town of Bloxom (Maint: 01)	0.45	510	N	97%	0%	1%	1%	1%	0%	N	0.108	N	0.615	540	N
		From: SR 316 Bayside Dr															
		To: SR 316 Bayside Dr															
187	Shoremain Dr	Town of Bloxom (Maint: 01)	0.59	1600	G	97%	0%	1%	1%	1%	0%	F	0.107	F	0.559	1700	G
		From: ECL Bloxom															
		To: ECL Bloxom															
187	Nelsonia Rd	Accomack County	1.60	1500	G	97%	0%	1%	1%	1%	0%	C	0.098	F	0.640	1600	G
		From: US 13 Lankford Hwy															
		To: 01-679 Metompkin Rd															
316	Greenbush Rd	Accomack County	2.58	3800	G	97%	1%	1%	1%	0%	1%	F	0.107	F	0.559	4000	G
		From: 01-764 Parsons Rd															
		To: SCL Parksley															
316	Greenbush Rd	Accomack County	3.16	3900	G	97%	1%	1%	1%	0%	1%	C	0.092	F		4100	G
		From: SCL Parksley															
		To: SR 176 Parkesley Rd															
316	Cossatt Ave	Town of Parksley (Maint: 01)	0.07	3900	N	97%	1%	1%	1%	0%	1%	N	0.092	N		4100	N
		From: SR 176 Parkesley Rd															
		To: SR 176 Parkesley Rd															
316	Cossatt Ave	Town of Parksley (Maint: 01)	0.61	3000	G	97%	1%	1%	1%	0%	1%	F	0.092	F		3200	G
		From: NCL Parksley															
		To: NCL Parksley															
316	Hopeton Rd	Accomack County	2.68	3000	N	97%	1%	1%	1%	0%	1%	N	0.092	N		3200	N
		From: SCL Bloxom															
		To: SCL Bloxom															
316	Bayside Dr	Town of Bloxom (Maint: 01)	0.39	3000	N	97%	1%	1%	1%	0%	1%	N	0.092	N		3200	N
		From: SR 187 Shoremain Dr															
		To: SR 187 Shoremain Dr															

Virginia Department of Transportation
Traffic Engineering Division
2009
Annual Average Daily Traffic Volume Estimates By Section of Route
Accomack Maintenance Area

Route	Length	AADT	QA	4Tire	Bus	-----Truck-----				QC	K Factor	QK	Dir Factor	AAWDT	QW	Year
						2Axle	3+Axle	1Trail	2Trail							
Accomack County																
(600) Seaside Rd	3.68	590	G	97%	1%	1%	0%	0%	0%	C	0.118	F	0.538	630	G	2009
			From: Northhampton County Line													
(600) Seaside Rd	3.10	380	G	99%	0%	0%	0%	0%	0%	F	0.117	F	0.532	410	G	2009
			From: SR 182 Quinby Bridge Rd													
(600) Seaside Rd	0.43	310	G	99%	0%	0%	0%	0%	0%	C	0.107	F	0.657	330	G	2009
			From: SR 180 Wachapreague Rd													
(600) Seaside Rd	0.30	440	G	99%	0%	0%	0%	0%	0%	F	0.094	F	0.567	470	G	2009
			From: 01-736 Bradford Rd													
(600) Seaside Rd	0.80	150	R									NA		NA		07/26/2005
			From: 01-626 Race Track Rd													
(600) Seaside Rd	1.60	250	R									NA		NA		07/26/2005
			From: 01-624 N. Mapp Rd													
			To: 01-605 Seaside Rd; Drummontown Rd													
Town of Belle Haven																
(601)	0.27	1300	R									NA		NA		07/26/2005
			From: SR 178 Belle Haven Rd													
			To: ECL Belle Haven													
Accomack County																
(601) County Line Rd	0.46	1300	N									NA		NA		07/26/2005
			From: ECL Belle Haven													
(601) County Line Rd	0.22	810	R									NA		NA		07/26/2005
			From: US 13 Lankford Hwy													
			To: Northhampton County Line													
Town of Belle Haven																
(602) Lee St	0.55	950	R									NA		NA		07/26/2005
			From: Northhampton County Line													
			To: SR 178 Belle Haven Rd													
Accomack County																
(603) Bells Neck Rd	3.30	220	R									NA		NA		09/07/2005
			From: Dead End													
			To: 01-600 N, Seaside Rd													
(603) Savagetown Rd	1.20	440	R									NA		NA		09/07/2005
			From: 01-600 S, Seaside Rd													
			To: US 13 Lankford Hwy													
(604) Hog Neck Rd	1.00	10	R									NA		NA		02/07/2008
			From: 01-679 Metompin Rd													
			To: Dead End													
(605) Upshur Neck Rd	5.00	330	R									NA		NA		09/07/2005
			From: Dead End													
			To: 01-606 Harbor Point Rd													
(605) Bradfords Neck Rd	3.00	440	G	97%	1%	1%	1%	1%	0%	C	0.097	F	0.511	470	G	2009
			From: SR 182 Quinby Bridge Rd													
			To: 01-622 Trower Rd													
(605) Bradfords Neck Rd	1.10	460	G	97%	1%	1%	1%	1%	0%	F	0.128	F	0.643	490	G	2009
			From: SR 180 E, Main St													
			To: SR 180 W, Wachapreague Rd													
(605) Drummontown Rd	2.67	630	G	94%	1%	0%	0%	5%	0%	F	0.104	F	0.563	670	G	2009
			From: 01-600 Seaside Rd													
(605) Seaside Rd	1.00	890	G	94%	1%	0%	0%	5%	0%	F	0.101	F	0.576	960	G	2009
			From: 01-600; Drummontown Rd													
(605) Seaside Rd	3.40	650	G	94%	1%	0%	0%	5%	0%	F	0.097	F	0.569	690	G	2009
			From: 01-789 Locustville Rd													
(605) Seaside Rd	1.40	1000	G	94%	1%	0%	0%	5%	0%	F	0.099	F	0.539	1100	G	2009
			From: 01-648 N, Daugherty Rd													
			To: 01-740 Oyster House Rd; SCL Accomac													

Virginia Department of Transportation
Traffic Engineering Division
2009
Annual Average Daily Traffic Volume Estimates By Section of Route
Accomack Maintenance Area

Route	Length	AADT	QA	4Tire	Bus	Truck				QC	K Factor	QK	Dir Factor	AAWDT	QW	Year	
						2Axle	3+Axle	1Trail	2Trail								
Town of Accomack																	
(605) Seaside Rd	0.66	1300	G	94%	1%	0%	0%	5%	0%	C	0.105	F	0.529	1400	G	2009	
						From: 01-740 SCL Accomack											
						To: Bus US 13 Front St											
Accomack County																	
(606) Harbor Point Rd	0.24	70	R								NA		NA			09/07/2005	
						From: 01-605 Upshur Neck Rd											
(606) Harbor Point Rd	0.11	100	R								NA		NA			09/07/2005	
						From: 01-727 Harbor Circle											
						To: Dead End											
(607) Coal Kiln Rd	1.20	310	R								NA		NA			09/07/2005	
						From: 01-609 Big Pine Rd											
(607) Coal Kiln Rd	1.48	510	R								NA		NA			09/07/2005	
						From: US 13 Lankford Hwy											
						To: 01-600 Seaside Rd											
(608) Mappsburg Rd	0.66	310	R								NA		NA			09/07/2005	
						From: 01-607 Coal Kiln Rd											
						To: SCL Painter											
Town of Painter																	
(608) Mappsburg Rd	0.54	310	N								NA		NA			09/07/2005	
						From: SCL Painter											
						To: SR 182 Edmund St											
Town of Belle Haven																	
(609) Main St	0.26	1300	R								NA		NA			09/07/2005	
						From: SR 181 Main St											
						To: NCL Belle Haven											
Accomack County																	
(609) Big Pine Rd	0.61	1300	N								NA		NA			09/07/2005	
						From: NCL Belle Haven											
(609) Big Pine Rd	1.23	1600	R								NA		NA			09/07/2005	
						From: 01-607 Coal Kiln Rd											
(609) Big Pine Rd	3.10	500	R								NA		NA			09/07/2005	
						From: 01-614 Shell Bridge Rd											
(609) Waterfield St	0.38	510	R								NA		NA			09/07/2005	
						From: SR 178 S, Boston Rd											
						To: SR 178 MID, Bobtown Rd											
(609) Michael Hill IRd	1.57	590	R								NA		NA			09/07/2005	
						From: SR 180 Pungoteague Rd; Gap											
						To: SR 178 N, Bobtown Rd											
(609) Beacon Rd	2.17	110	R								NA		NA			09/07/2005	
						From: 01-620 E, Holies Church Rd											
(609) Beacon Rd	0.35	350	R								NA		NA			09/07/2005	
						From: 01-627 Killmontown Rd											
(609) Brickhouse Dr	0.71	680	R								NA		NA			09/07/2005	
						From: 01-626 Airport Dr											
(609) Brickhouse Dr	1.44	1000	R								NA		NA			09/07/2005	
						From: 01-639 Dogwood Dr											
(609) Brickhouse Dr	0.26	1500	R								NA		NA			09/07/2005	
						From: 01-716 Warrior Dr											
						To: SCL Onley											
Town of Onley																	
(609) Brickhouse Dr	0.04	1500	N								NA		NA			09/07/2005	
						From: SCL Onley											
(609) Brickhouse Dr	0.12	3000	G	98%	0%	1%	1%	0%	0%	C	0.113	F	3200	G	2009		
						From: 01-638 Badger Lane											
						To: US 13 Lankford Hwy; Gap											

Virginia Department of Transportation
Traffic Engineering Division
2009
Annual Average Daily Traffic Volume Estimates By Section of Route
Accomack Maintenance Area

Route	Length	AADT	QA	4Tire	Bus	Truck				QC	K Factor	QK	Dir Factor	AAWDT	QW	Year
						2Axle	3+Axle	1Trail	2Trail							
Town of Onley																
609	PAennsylvania Ave	0.42	1200	G								NA		1200	G	2009
Accomack County																
609	Church Rd	0.65	1000	G								NA		1000	G	2009
609	Church Rd	0.48	1000	R								NA		NA		09/07/2005
609	Church Rd	1.27	900	R								NA		NA		09/07/2005
610		0.20	60	R								NA		NA		09/07/2005
611	Occohannock Dr	1.45	200	R								NA		NA		09/07/2005
612	Scarboroughs Neck R	2.25	80	R								NA		NA		09/07/2005
612	Scarboroughs Neck R	0.90	90	R								NA		NA		09/07/2005
613	Indian Trail Rd	1.10	110	R								NA		NA		09/07/2005
613	Indian Trail Rd	1.50	400	R								NA		NA		09/07/2005
613	Indian Trail Rd	2.15	620	R								NA		NA		09/07/2005
613	Indian Trail Rd	0.05	330	R								NA		NA		09/07/2005
614	Craddock Neck Rd	2.08	390	R								NA		NA		09/22/2005
614	Shell Bridge Rd	1.65	400	R								NA		NA		09/22/2005
614	Shell Bridge Rd	0.60	710	R								NA		NA		09/22/2005
614	Shell Bridge Rd	0.60	690	R								NA		NA		09/22/2005
614	Shell Bridge Rd	0.65	850	R								NA		NA		09/22/2005
614	Shell Bridge Rd	1.10	790	R								NA		NA		09/22/2005
614	Wayside Dr	0.05	860	R								NA		NA		02/05/2008
Town of Painter																
614	Wayside Dr	0.24	860	N								NA		NA		02/05/2008
614	Hickman St	0.02	1800	R								NA		NA		09/22/2005

Virginia Department of Transportation
Traffic Engineering Division
2009
Annual Average Daily Traffic Volume Estimates By Section of Route
Accomack Maintenance Area

Route	Length	AADT	QA	4Tire	Bus	Truck				QC	K Factor	QK	Dir Factor	AAWDT	QW	Year
						2Axle	3+Axle	1Trail	2Trail							
Accomack County																
(615) Cradockville Rd	1.30	300	R								NA			NA		09/22/2005
						From: Dead End										
(615) Cradockville Rd	1.00	290	R								NA			NA		09/22/2005
						To: 01-613 Indian Trail Rd										
(615) Cradockville Rd	0.30	510	R								NA			NA		09/22/2005
						From: 01-614 Craddock Neck Rd										
						To: SR 178 Boston Rd; Shields Bridge Rd										
(616) Cedar View Rd	1.77	210	R								NA			NA		09/22/2005
						From: SR 178 Boston Rd										
(616) Cedar View Rd	0.03	47	R								NA			NA		09/22/2005
						From: 01-2009 Sunset Dr										
						To: Dead End										
(617) Pennyville Rd	2.20	100	R								NA			NA		09/22/2005
						From: 01-614 Shell Bridge Rd										
(617) Nandua Rd	1.26	110	R								NA			NA		09/22/2005
						From: SR 178 N, Boston Rd										
						To: SR 178 S, Boston Rd										
(618) Quail Lane	1.15	210	R								NA			NA		02/05/2008
						From: 01-617 Pennyville Rd										
						To: SR 178 Boston Rd										
Town of Painter																
(619) Hickman St	0.62	360	R								NA			NA		09/21/2005
						From: 01-614; 01-1204 Cosby St										
						To: 01-620 NCL Painter										
Accomack County																
(619) Boggs Rd	0.20	270	R								NA			NA		09/21/2005
						From: 01-620 NCL Painter										
(619) Boggs Rd	1.88	390	R								NA			NA		09/21/2005
						From: 01-620										
						To: SR 180 Pungoteague Rd										
(620) Sisco Town Rd	1.16	440	R								NA			NA		09/14/2005
						From: 01-609 Big Pine Rd										
						To: WCL Painter										
Town of Painter																
(620) Front St	0.14	440	N								NA			NA		09/14/2005
						From: WCL Painter										
						To: 01-619 Boggs Rd; Hickman St; NCL Painter										
Accomack County																
(620)	0.60	420	R								NA			NA		09/14/2005
						From: 01-619 Boggs Rd; Gap										
(620) Keller Pond Rd	0.60	230	R								NA			NA		09/14/2005
						From: US-13 S, Lankford Hwy										
(620) Keller Pond Rd	1.30	260	R								NA			NA		09/14/2005
						From: 01-621 Red Hill Rd										
						To: US 13 S, Lankford Hwy; SCL Keller										
Town of Keller																
(620) West St	0.33	100	R								NA			NA		09/14/2005
						From: US 13 N; Lankford Hwy; SCL Keller										
(620) West St	0.09	NA									NA			NA		
						From: SR 180 North St										
(620) Center Ave	0.27	460	R								NA			NA		09/14/2005
						From: 01-1404 Center St; 01-1406 Lee St										
						To: NCL Keller										

Virginia Department of Transportation
 Traffic Engineering Division
 2009
 Annual Average Daily Traffic Volume Estimates By Section of Route
 Accomack Maintenance Area

Route	Length	AADT	QA	4Tire	Bus	-----Truck-----				QC	K Factor	QK	Dir Factor	AAWDT	QW	Year
						2Axle	3+Axle	1Trail	2Trail							
Accomack County																
(620) Hollies Church Rd	0.10	460	N								NA			NA		09/14/2005
			From: NCL Keller													
(620) Hollies Church Rd	0.90	630	R								NA			NA		09/14/2005
			From: 01-734 Gospel Temple Rd													
(620) Hollies Church Rd	1.30	1300	R								NA			NA		09/14/2005
			From: 01-609 E, Beacon Rd													
			To: 01-609 W, Michael Hill IRd													
(620) Warehouse Rd	0.60	830	R								NA			NA		09/14/2005
			From: SR 178 Bobtown Rd													
			To: Dead End													
(621) Red Hill Rd	1.20	160	R								NA			NA		09/14/2005
			From: 01-620 Keller Pond Rd													
			To: 01-600 Seaside Rd													
(622) Deerfoot Rd	1.40	70	R								NA			NA		09/14/2005
			From: 01-696 Keller Fair Rd													
			To: 01-600 Seaside Rd													
(622) Piggin Rd	1.30	70	R								NA			NA		09/14/2005
			From: 01-743													
(622) Trower Rd	1.31	70	R								NA			NA		09/14/2005
			From: 01-605 Bradfords Neck Rd													
(623) Adams Crossing	0.38	310	R								NA			NA		09/14/2005
			From: 01-620 NCL Keller													
			To: SR 180; US 13 Lankford Hwy													
(624) Mapp Rd	1.00	220	R								NA			NA		09/14/2005
			From: 01-639 Phillips Dr; SCL Melfa													
			To: 01-600 N, Seaside Rd													
(624) Pickpenny Rd	1.30	150	R								NA			NA		09/14/2005
			From: 01-600 S, Seaside Rd													
			To: 01-605 N, Drummontown Rd													
(624) Willis St	0.58	280	R								NA			NA		09/14/2005
			From: 01-605 S, Drummontown Rd													
(624) Bunting Point Rd	0.70	70	R								NA			NA		02/07/2008
			From: SR 180 Y; 01-1706 Richardson Ave													
			To: Dead End													
(625) Big Farm Rd	1.10	170	R								NA			NA		09/14/2005
			From: 01-731 Texaco Town Rd													
			To: 01-639 Phillips Dr													
(626) Dingleys Mill Rd	1.60	210	R								NA			NA		09/14/2005
			From: 01-637 Mt Nebo Rd													
			To: 01-718 S, Bobtown Rd													
(626) Airport Dr	0.80	1600	G	95%	1%	1%	1%	2%	0%	F	0.098	F	0.629	1700	G	2009
			From: 01-718 N, Savageville Rd; Bobtown Rd													
			To: 01-609 N, Brickhouse Dr; Beacon Rd													
(626) Airport Dr	1.17	2000	G	95%	1%	1%	1%	2%	0%	C	0.087	F	0.551	2100	G	2009
			From: 01-609 S, Beacon Rd													
			To: NCL Melfa													
Town of Melfa																
(626) Main St	0.13	2300	G	95%	1%	1%	1%	2%	0%	F	0.09	F	0.563	2500	G	2009
			From: NCL Melfa													
(626) Main St; Airport Dr	0.62	910	G	98%	0%	1%	0%	0%	0%	C	0.104	F	0.510	980	G	2009
			From: US 13 Lankford Hwy													
			To: SCL Melfa													
Accomack County																
(626) Race Track Rd	1.54	470	G	98%	0%	1%	0%	0%	0%	F	0.111	F	0.598	510	G	2009
			From: SCL Melfa													
			To: 01-600 Seaside Rd													

Virginia Department of Transportation
Traffic Engineering Division
2009
Annual Average Daily Traffic Volume Estimates By Section of Route
Accomack Maintenance Area

Route	Length	AADT	QA	4Tire	Bus	Truck				QC	K Factor	QK	Dir Factor	AAWDT	QW	Year
						2Axle	3+Axle	1Trail	2Trail							
Accomack County																
(627) Killmontown Rd	1.33	170	R				From: 01-718 Bobtown Rd					NA		NA		09/14/2005
							To: 01-609 Beacon Rd									
(628) Country Club Rd	1.65	440	R				From: Dead End					NA		NA		09/14/2005
							To: SR 178 Bobtown Rd									
(629) Boggs Wharf Rd	0.50	70	R				From: 01-628 Country Club Rd					NA		NA		09/14/2005
							To: Dead End									
(630) Burton Rd	2.00	100	R				From: Dead End					NA		NA		09/14/2005
							To: SR 180 Harborton Rd; Gap									
(630) Martin Rd	1.10	60	R				From: 01-631 Hacksneck Rd; Gap					NA		NA		09/14/2005
							To: Dead End									
(631) Hacksneck Rd	1.45	70	R				From: Dead End					NA		NA		09/14/2005
							To: 01-633 E, Back Creek Rd									
(631) Hacksneck Rd	1.40	580	R				From: 01-633 E, Back Creek Rd					NA		NA		09/14/2005
							To: SR 180 Harborton Rd									
(632) Evergreen Rd	0.80	100	R				From: 01-631 Hacksneck Rd					NA		NA		09/14/2005
							To: 01-721									
(632) Evergreen Rd	0.30	20	R				From: 01-721					NA		NA		09/14/2005
							To: Dead End									
(633) Back Creek Rd	1.70	47	R				From: Dead End					NA		NA		09/14/2005
							To: 01-631 E, Hacksneck Rd									
(633) Mason Beach Rd	0.30	50	R				From: 01-631 W, Hacksneck Rd					NA		NA		09/08/2005
							To: 0.30 MN 01-631 Hacksneck Rd									
(633) Mason Beach Rd	0.25	70	R				From: 0.30 MN 01-631 Hacksneck Rd					NA		NA		09/08/2005
							To: End State Maintenance									
(634) Mount Nebo Rd	1.20	190	R				From: 01-638 Evans Wharf Rd					NA		NA		09/08/2005
							To: 01-637 Mt Nebo Rd; Omega Rd									
(635) Matchotank Rd	0.88	30	R				From: Dead End					NA		NA		02/07/2008
							To: 01-638 Cashville Rd									
(636) Crockett Town Rd	1.10	200	R				From: Dead End					NA		NA		09/08/2005
							To: 01-717 Tarkill Rd									
(637) Omega Rd	0.80	190	R				From: 01-638 S, Evans Wharf Rd					NA		NA		09/08/2005
							To: 01-634 Mount Nebo Rd									
(637) Mt Nebo Rd	1.30	210	R				From: 01-634; Omega Rd					NA		NA		09/08/2005
							To: 01-626 Dingleys Mill Rd									
(637) Mt Nebo Rd	1.10	50	R				From: 01-626 Dingleys Mill Rd					NA		NA		09/07/2005
							To: 01-638 E, Cashville Rd									
(637) Finneys Wharf Rd	0.80	100	R				From: 01-638 N, Cashville Rd					NA		NA		09/07/2005
							To: Dead End									
(638) Evans Wharf Rd	0.55	100	R				From: Dead End					NA		NA		09/07/2005
							To: 01-745 Barn Woods Rd									

Virginia Department of Transportation
Traffic Engineering Division
2009
Annual Average Daily Traffic Volume Estimates By Section of Route
Accomack Maintenance Area

Route	Length	AADT	QA	4Tire	Bus	-----Truck-----				QC	K Factor	QK	Dir Factor	AAWDT	QW	Year
						2Axle	3+Axle	1Trail	2Trail							
Accomack County																
(638) Evans Wharf Rd	0.50	140	R				From: 01-745 Barn Woods Rd					NA		NA		09/07/2005
(638) Evans Wharf Rd	0.94	310	R				From: 01-637 S, Omega Rd					NA		NA		09/07/2005
(638) Cashville Rd	1.12	510	R				From: 01-717 Tarkill Rd					NA		NA		09/07/2005
(638) Cashville Rd	1.71	1100	G	98%	0%	1%	1%	0%	0%	F	0.1	F	0.564	1100	G	2009
(638) Cashville Rd	1.73	1800	G	98%	0%	1%	1%	0%	0%	C	0.102	F	0.528	1900	G	2009
(638) Cashville Rd	0.29	3100	G	98%	0%	1%	1%	0%	0%	F	0.086	F		3300	G	2009
(638) Badger Lane	1.36	1300	G	98%	0%	1%	1%	0%	0%	F	0.118	F	0.719	1400	G	2009
Town of Onley																
(638) Badger Lane	0.29	1300	G	98%	0%	1%	1%	0%	0%	F	0.12	F	0.611	1400	G	2009
Accomack County																
(639) Dogwood Dr	1.00	610	R				From: 01-718 Savageville Rd					NA		NA		09/07/2005
(639) Dogwood Dr	1.00	450	R				From: 01-609 Brickhouse Dr					NA		NA		09/07/2005
(639) Phillips Dr	0.60	1100	R				From: US 13 Lankford Hwy					NA		NA		09/07/2005
(639) Phillips Dr	0.70	210	R				From: 01-625 Big Farm Rd					NA		NA		09/07/2005
(639) Phillips Dr	0.70	290	R				From: 01-672 Fair Oaks Rd					NA		NA		09/07/2005
Town of Melfa																
(639) Phillips Dr	0.05	290	N				From: ECL Melfa					NA		NA		09/07/2005
Accomack County																
(640) Kittens Branch Rd	1.40	150	R				From: 01-638 Cashville Rd					NA		NA		02/07/2008
(640) Gaskins Rd	1.10	460	R				From: 01-718 S, Savageville Rd 01-718 N, Savageville Rd					NA		NA		09/08/2005
(641) Broadway Rd	1.10	190	R				From: 01-609 Brickhouse Dr					NA		NA		09/08/2005
(641) Broadway Rd	0.10	180	R				From: Dead End					NA		NA		09/08/2005
(641) Broadway Rd	0.60	730	R				From: 01-733 Tilghman Rd					NA		NA		09/08/2005
(641) Broadway Rd	0.60	730	R				From: 01-767 East Point Rd					NA		NA		09/08/2005
(642) Breezy Point Rd	1.00	190	R				From: 01-638 Cashville Rd					NA		NA		09/07/2005
(643) Bailey Neck Dr	1.69	170	R				From: Dead End					NA		NA		09/07/2005
(643) Bailey Neck Dr	1.69	170	R				From: 01-638 Cashville Rd					NA		NA		09/07/2005
(643) Bailey Neck Dr	1.69	170	R				From: Dead End					NA		NA		09/07/2005

Virginia Department of Transportation
Traffic Engineering Division
2009
Annual Average Daily Traffic Volume Estimates By Section of Route
Accomack Maintenance Area

Route	Length	AADT	QA	4Tire	Bus	Truck				QC	K Factor	QK	Dir Factor	AAWDT	QW	Year
						2Axle	3+Axle	1Trail	2Trail							
Accomack County																
(644) Rose Cottage Rd	0.80	110	R				From: 01-672 Fair Oaks Rd					NA		NA		09/07/2005
(644) Rose Cottage Rd	0.60	70	R				From: 01-605 Seaside Rd					NA		NA		09/07/2005
							To: Dead End									
(646) Bellevue Circle	1.40	390	R				From: 01-647 W, Stonehouse Rd					NA		NA		09/07/2005
							To: 01-647 E, Stonehouse Rd									
(647) Stonehouse Rd	0.80	850	R				From: 01-789 Locustville Rd					NA		NA		09/07/2005
(647) Stonehouse Rd	0.10	330	R				From: 01-715 W, Logan Rd					NA		NA		09/07/2005
(647) Stonehouse Rd	1.40	680	R				From: 01-715 E, Logan Rd					NA		NA		09/07/2005
(647) Stonehouse Rd	3.40	60	R				From: 01-605 N, Seaside Rd					NA		NA		08/02/2005
							To: 01-605 S, Seaside Rd									
(648) Merry Branch Rd	0.76	1300	R				From: 01-657 Edgar Thomas Rd; Merry Branch Rd					NA		NA		08/02/2005
(648) Merry Branch Rd	0.20	170	R				From: SR 316 Greenbush Rd					NA		NA		08/02/2005
(648) Daugherty Rd	0.35	610	R				From: Bus US 13 Tasley Rd					NA		NA		08/02/2005
(648) Daugherty Rd	0.25	590	R				From: US 13 Lankford Hwy					NA		NA		08/02/2005
(648) Daugherty Rd	2.00	600	R				From: 01-609 Church Rd					NA		NA		08/02/2005
							To: 01-605 N, Seaside Rd									
							From: 01-605 S, Seaside Rd					NA		NA		08/02/2005
(648) Custis Neck Rd	1.20	320	R				From: 01-651 Folley Creek Rd					NA		NA		08/02/2005
(648) Custis Neck Rd	0.75	160	R				From: 0.75 ME 01-651 Folley Creek Rd					NA		NA		08/02/2005
(648) Custis Neck Rd	0.65	110	R				From: Dead End					NA		NA		08/02/2005
(649) Southside Rd	0.10	210	R				From: 01-655 Plantation Rd					NA		NA		08/02/2005
							To: Dead End									
(650) Mini Rd	0.60	550	R				From: 01-648 Daugherty Rd					NA		NA		08/02/2005
							To: 01-609 S, Church Rd									
(650) Mini Rd	0.33	230	R				From: 01-609 N, Church Rd					NA		NA		08/02/2005
(650) Mini Rd	0.45	430	R				From: US 13 Lankford Hwy					NA		NA		08/02/2005
							To: SR 126 Fairgrounds Rd									
(651) Folley Creek Rd	0.80	160	R				From: 01-648 Custis Neck Rd					NA		NA		08/02/2005
							To: Dead End									
Town of Accomac																
(652) Joynes Neck Rd	0.27	420	R				From: Bus US 13					NA		NA		08/02/2005
							To: ECL Accomac									

Virginia Department of Transportation
Traffic Engineering Division
2009
Annual Average Daily Traffic Volume Estimates By Section of Route
Accomack Maintenance Area

Route	Length	AADT	QA	4Tire	Bus	Truck				QC	K Factor	QK	Dir Factor	AAWDT	QW	Year
						2Axle	3+Axle	1Trail	2Trail							
Accomack County																
(652) Joynes Neck Rd	0.16	420	R								NA			NA		08/02/2005
						From: ECL Accomac										
						To: 01-1509 W, Edgehill Circle										
(652) Joynes Neck Rd	0.20	20	R								NA			NA		08/02/2005
						From: 01-1509 W, Edgehill Circle										
						To: 01-1509 E, Edgehill Circle										
(652) Joynes Neck Rd	1.86	100	R								NA			NA		08/02/2005
						From: Dead End										
						To: Dead End										
(653) Poplar Cove Rd	0.85	190	R								NA			NA		08/02/2005
						From: Dead End										
						To: 01-655 Plantation Rd										
(653) Poplar Cove Rd	1.45	90	R								NA			NA		08/02/2005
						From: 01-655 Plantation Rd										
						To: 01-654 Chestnut Stump Rd; Acorn Dr										
(653) Poplar Cove Rd	0.60	490	R								NA			NA		08/02/2005
						From: 01-654 Chestnut Stump Rd; Acorn Dr										
						To: 01-658 Town Rd										
(654) Acorn Dr	1.30	180	R								NA			NA		08/02/2005
						From: Dead End										
						To: 01-653 Poplar Cove Rd										
(654) Chestnut Stump Rd	0.70	300	R								NA			NA		08/02/2005
						From: 01-653 Poplar Cove Rd										
						To: 01-655 Plantation Rd										
(655) Plantation Rd	3.30	190	R								NA			NA		08/02/2005
						From: 01-655 Plantation Rd										
						To: 01-654 Chestnut Stump Rd										
(655) Plantation Rd	0.58	230	R								NA			NA		08/02/2005
						From: 01-654 Chestnut Stump Rd										
						To: 01-657 Deep Creek Rd										
(656) Northside Rd	0.81	500	R								NA			NA		08/02/2005
						From: Dead End										
						To: 01-657 Deep Creek Rd										
(657) Deep Creek Rd	1.39	410	R								NA			NA		08/02/2005
						From: 01-657 Deep Creek Rd										
						To: 01-656 Northside Rd										
(657) Deep Creek Rd	1.37	910	R								NA			NA		08/02/2005
						From: 01-656 Northside Rd										
						To: 01-655 Plantation Rd										
(657) Deep Creek Rd	0.34	2000	R								NA			NA		08/02/2005
						From: 01-655 Plantation Rd										
						To: 01-655 Plantation Rd										
(657) Merry Branch Rd	1.89	1500	G	98%	0%	0%	1%	1%	0%	C	0.092	F	0.593	1600	G	2009
						From: 01-658 W, Bayside Rd										
						To: 01-648; Edgar Thomas Rd										
(657) Edgar Thomas Rd	0.74	1300	G	98%	0%	0%	1%	1%	0%	F	0.095	F	0.539	1400	G	2009
						From: 01-648; Edgar Thomas Rd										
						To: 01-648 Mary Branch Rd										
(657) Edgar Thomas Rd	0.40	530	G	92%	4%	2%	1%	1%	0%	C	0.1	F	0.618	570	G	2009
						From: SR 316 Greenbush Rd										
						To: Bus US 13 Tasley Rd										
(657) Edgar Thomas Rd	0.08	520	R								NA			NA		07/06/2005
						From: Bus US 13 Tasley Rd										
						To: US 13 Lankford Hwy										
Town of Onancock																
(658) Liberty St	0.37	490	R								NA			NA		07/06/2005
						From: 01-718 Hill St										
						To: 01-1009 Liberty St										
(658) College Ave	0.37	510	R								NA			NA		07/06/2005
						From: 01-1009 Liberty St										
						To: SR 179 E, Market St										
(658) North St	0.16	1800	G	99%	0%	1%	0%	0%	0%	C	0.089	F	0.553	1900	G	2009
						From: SR 179 E, Market St										
						To: SR 179 W, Market St										
(658) North St	0.20	1800	G	99%	0%	1%	0%	0%	0%	F	0.088	F	0.571	1900	G	2009
						From: 01-1006 Kerr St										
						To: NCL Onancock										

Virginia Department of Transportation
Traffic Engineering Division
2009
Annual Average Daily Traffic Volume Estimates By Section of Route
Accomack Maintenance Area

Route	Length	AADT	QA	4Tire	Bus	-----Truck-----				QC	K Factor	QK	Dir Factor	AAWDT	QW	Year	
						2Axle	3+Axle	1Trail	2Trail								
Accomack County																	
(658) Town Rd	1.52	930	G	99%	0%	From: NCL Onancock				F	0.093	F	0.701	1000	G	2009	
						To: 01-657 E, Merry Branch Rd; Bayside Rd											
(658) Bayside Rd	2.90	370	G	99%	0%	From: 01-657 W, Deep Creek Rd				F	0.085	F	0.567	390	G	2009	
						To: 01-661 W, Doe Creek Rd											
(658) Bayside Rd	0.70	680	R			From: 01-661 E, Drummonds Mill Rd				NA			NA			07/06/2005	
						To: 01-669 S, Lee Mont Rd							NA				07/06/2005
(658) Big Rd	0.79	430	R			From: 01-669 N, Lee Mont Rd				NA			NA			07/06/2005	
						To: 01-673 S, Wonney Rew Rd							NA				07/06/2005
(658) Big Rd	0.09	510	R			From: 01-673 N, Airport Rd				NA			NA			07/06/2005	
						To: 01-674 N, St Thomas Rd							NA				07/06/2005
(658) Big Rd	1.48	390	R			From: 01-676 N, Mathews Rd				NA			NA			07/06/2005	
						To: 01-682 Anns Cove Rd							NA				07/06/2005
(658) Winterville Rd	0.37	560	N			From: SR 187 Guilford Rd				NA			NA			07/06/2005	
						To: 01-684 W, Guards Shore Rd							NA				07/06/2005
(658) Guards Shore Rd	0.06	340	R			From: 01-684 W, Winterville Rd				NA			NA			07/06/2005	
						To: 01-684 E, Winterville Rd							NA				07/06/2005
(658) Winterville Rd	0.75	300	R			From: 01-684 E, Guards Shore Rd				NA			NA			07/06/2005	
						To: 01-683 N, Payne Rd							NA				07/06/2005
(658) Winterville Rd	1.11	190	R			From: 01-688 N, Cattail Rd				NA			NA			07/06/2005	
						To: 01-690 Whites Crossing							NA				07/06/2005
(659) Wharton Rd	0.45	400	R			From: Bus US 13 Tasley Rd				NA			NA			07/06/2005	
						To: SR-316 S, Greenbush Rd							NA				07/06/2005
(659) Sawyer Dr	2.15	100	R			From: SR 316 S, Greenbush Rd				NA			NA			07/06/2005	
						To: SR 316 N, Greenbush Rd; 01-764 Accomac Rd							NA				08/23/2005
(659) Parsons Rd	1.20	360	R			From: 01-663 Mary N Smith Rd				NA			NA			08/23/2005	
						To: 01-661 John Cane Rd							NA				08/23/2005
(660) Mink Farm Rd	1.80	350	R			From: Dead End				NA			NA			08/23/2005	
						To: 01-658 S, Bayside Rd							NA				08/23/2005
(660) New Branch Rd	1.98	80	R			From: 01-658 N, Bayside Rd				NA			NA			08/23/2005	
						To: 01-659 W, Sawyer Dr							NA				08/23/2005
(660) Jersey St	0.05	100	R			From: 01-659 E, Sawyer Dr				NA			NA			08/23/2005	
						To: SR 316 Greenbush Rd							NA				08/23/2005
(660) Jersey St	0.85	190	R			From: 01-764 Accomac Rd				NA			NA			08/23/2005	

Virginia Department of Transportation
Traffic Engineering Division
2009
Annual Average Daily Traffic Volume Estimates By Section of Route
Accomack Maintenance Area

Route	Length	AADT	QA	4Tire	Bus	-----Truck-----				QC	K Factor	QK	Dir Factor	AAWDT	QW	Year
						2Axle	3+Axle	1Trail	2Trail							
Accomack County																
(661) Doe Creek Rd	1.25	80	R													08/23/2005
(661) Drummonds Mill Rd	0.80	340	R													08/23/2005
(661) John Cane Rd	0.40	600	R													08/23/2005
(661) John Cane Rd	1.70	410	R													08/23/2005
(661) Evans Rd	0.50	310	R													08/23/2005
(661) Johnson Rd	1.80	90	R													08/23/2005
(662) Bayles Neck Rd	2.80	320	R													08/23/2005
(662) Bayles Neck Rd	0.30	460	R													08/23/2005
(662) Bayles Neck Rd	0.35	310	R													08/23/2005
(663) Mary N Smith Rd	1.45	820	R													08/23/2005
(664) Parks Rd	1.30	460	R													08/23/2005
(665) Shultz Landing Rd	0.80	2	R													08/23/2005
(665) Orchard Rd	0.80	70	R													08/23/2005
(666) Fox Grove Rd	1.55	90	R													08/23/2005
(666) Fox Grove Rd	0.40	260	R													08/23/2005
(666) Fox Grove Rd	1.00	200	R													08/16/2005
(667) Old County Rd	0.60	380	R													08/16/2005
(668) Bailey Rd	1.00	160	R													08/16/2005
(668) Nocks Lane	0.20	130	R													08/16/2005
(669) Hopkins Rd	1.30	270	R													08/16/2005
(669) Lee Mont Rd	0.70	300	R													08/16/2005

Virginia Department of Transportation
Traffic Engineering Division
2009
Annual Average Daily Traffic Volume Estimates By Section of Route
Accomack Maintenance Area

Route	Length	AADT	QA	4Tire	Bus	Truck				QC	K Factor	QK	Dir Factor	AAWDT	QW	Year
						2Axle	3+Axle	1Trail	2Trail							
Accomack County																
(669) Lee Mont Rd	0.20	640	R									NA		NA		08/16/2005
						From: 01-658 W, Big Rd										
(669) Lee Mont Rd	0.60	550	R									NA		NA		08/16/2005
						From: 01-658 E, Bayside Rd										
(669) Lee Mont Rd	0.60	530	R									NA		NA		08/16/2005
						From: 01-671 Hart Rd										
(669) Lee Mont Rd	0.25	630	R									NA		NA		08/16/2005
						From: 01-763 S, Church St; Mirina Rd										
(669) Fisher Rd	1.67	530	R									NA		NA		08/16/2005
						From: 01-763 N, Church St										
						From: SR 316 Greenbush Rd										
(670) Johnsons Landing Rd	0.60	230	R									NA		NA		08/16/2005
						From: Dead End										
(671) Hart Rd	0.60	290	R									NA		NA		08/16/2005
						From: 01-669 Lee Mont Rd										
(672) Fair Oaks Rd	1.30	160	R									NA		NA		08/16/2005
						From: 01-669 Lee Mont Rd; Hopkins Rd										
(672) Fair Oaks Rd	0.30	30	R									NA		NA		08/16/2005
						From: 01-639 Phillips Dr										
(673) Wonney Raw Rd	0.80	380	R									NA		NA		08/16/2005
						From: 01-644 Rose Cottage Rd										
(673) Airport Rd	0.70	860	G	98%	0%	1%	0%	1%	0%	C	0.092	F	0.621	920	G	2009
						From: 01-675 Justisville Rd										
						From: 01-658 S, Big Rd										
						From: 01-658 N, Big Rd										
						To: WCL Parksley										
Town of Parksley																
(673) Bennett St	0.21	1000	G	98%	0%	1%	0%	1%	0%	F	0.115	F	0.599	1100	G	2009
						From: WCL Parksley										
(673) Bennett St	0.20	1700	G	98%	0%	1%	0%	1%	0%	F	0.096	F	0.567	1800	G	2009
						From: 01-763 Jones Ave										
						To: SR 316 Cossatt Ave										
Accomack County																
(674) Parkers Landing Rd	1.10	30	R									NA		NA		08/16/2005
						From: Dead End										
(674) St Thomas Rd	0.80	180	R									NA		NA		08/16/2005
						From: 01-675 N, St Thomas Rd										
(674) Maxwell St	0.80	170	R									NA		NA		08/16/2005
						From: 01-675 N; Parkers Landing Rd										
						From: 01-658 N, Big Rd										
						From: 01-658 S, Big Rd										
						To: WCL Parksley										
Town of Parksley																
(674) Maxwell St	0.10	170	N									NA		NA		08/16/2005
						From: WCL Parksley										
(674) Staunton Ave	0.06	120	R									NA		NA		08/16/2005
						From: 01-1820; Staunton Ave										
						From: 01-1820 Maxwell St										
(674) Staunton Ave	0.06	240	R									NA		NA		08/16/2005
						From: 01-1810 Chadbourne St										
(674) Adelaide St	0.10	290	R									NA		NA		08/16/2005
						From: 01-1819 Adelaide St										
						From: 01-1803 Staunton Ave										
						To: 01-763 Jones Ave										

Virginia Department of Transportation
 Traffic Engineering Division
 2009
 Annual Average Daily Traffic Volume Estimates By Section of Route
 Accomack Maintenance Area

Route	Length	AADT	QA	4Tire	Bus	Truck				QC	K Factor	QK	Dir Factor	AAWDT	QW	Year
						2Axle	3+Axle	1Trail	2Trail							
Town of Parksley																
(674) Adelaide St	0.10	330	R				01-763 Jones Ave				NA			NA		08/16/2005
(674) Adelaide St	0.10	380	R				01-1823 Wilson Ave				NA			NA		08/16/2005
(674) Adelaide St	0.01	630	R				SR 316 Cossatt Ave				NA			NA		08/16/2005
(674) Adelaide St	0.03	550	R				01-1812 W, Patton St				NA			NA		08/16/2005
(674) Adelaide St	0.06	530	R				01-1812 E, Dunne Ave				NA			NA		08/16/2005
(674) Adelaide St	0.10	690	R				01-1805 Browne Ave				NA			NA		08/16/2005
(674) Adelaide St	0.15	580	R				01-1806 Sea Side Ave				NA			NA		08/16/2005
							01-678 County Rd									
Accomack County																
(675) Justisville Rd	1.30	190	R				01-669 Hopkins Rd				NA			NA		08/16/2005
(675) St Thomas Rd	0.70	300	R				01-674 S, St Thomas Rd 01-674 N, Parkers Landing Rd				NA			NA		08/16/2005
(675) St Thomas Rd	1.10	410	R				01-676 S, Clam Rd				NA			NA		08/16/2005
(675) Ewell Rd	0.60	50	R				01-682 W, Anns Cove Rd				NA			NA		08/16/2005
							Dead End									
(676) Youngs Creek Rd	1.00	80	R				Dead End				NA			NA		07/26/2005
(676) Clam Rd	0.90	210	R				01-675 N, St Thomas Rd 01-675 S, St Thomas Rd				NA			NA		07/26/2005
(676) Matthews Rd	0.90	530	R				01-658 S, Big Rd 01-658 N, Big Rd				NA			NA		07/26/2005
(676) Dennis Dr	1.10	130	R				SR-316 S, Hopeton Rd SR-316 N, Hopeton Rd				NA			NA		07/26/2005
(676) Dennis Dr	1.27	870	R				01-678 County Rd				NA			NA		07/26/2005
(676) Muttonhunk Rd	0.90	80	R				US 13 Lankford Hwy				NA			NA		07/26/2005
							01-679 Metompink Rd									
(677) Whites Neck Rd	0.80	220	R				US 13 Lankford Hwy				NA			NA		07/26/2005
(677) Whites Neck Rd	1.60	90	R				01-679 Metompink Rd				NA			NA		07/26/2005
							Dead End									
(678) Mill Rd	0.35	210	R				01-669 Fisher Rd				NA			NA		07/26/2005
(678) County Rd	0.20	850	R				SCL Parksley; Gap SR 176 Bennet St; Parksley Rd; Gap				NA			NA		07/26/2005
(678) County Rd	1.90	510	R				01-674 Adelaide St				NA			NA		07/26/2005
							01-676 Dennis Dr									

Virginia Department of Transportation
Traffic Engineering Division
2009
Annual Average Daily Traffic Volume Estimates By Section of Route
Accomack Maintenance Area

Route	Length	AADT	QA	4Tire	Bus	-----Truck-----				QC	K Factor	QK	Dir Factor	AAWDT	QW	Year
						2Axle	3+Axle	1Trail	2Trail							
Accomack County																
(679) Metompkin Rd	0.34	1100	G	100%	0%	0%	0%	0%	0%	F	0.102	F	0.5	1200	G	2009
						From: US 13 Lankford Hwy										
(679) Metompkin Rd	0.25	690	G	100%	0%	0%	0%	0%	0%	F	0.111	F	0.519	740	G	2009
						From: 01-723 Seaside Park										
(679) Metompkin Rd	3.88	410	G	100%	0%	0%	0%	0%	0%	C	0.124	F	0.518	440	G	2009
						From: 01-738 Kinsey Dr										
(679) Metompkin Rd	2.41	350	G	97%	1%	1%	0%	1%	0%	F	0.104	F	0.588	370	G	2009
						From: SR 187 S, Nelsonia Rd; Gap										
(679) Metompkin Rd	1.09	500	N	97%	1%	1%	0%	1%	0%	N	0.112	N	0.603	540	N	2009
						From: 01-689 Mappsville Rd										
(679) Atlantic Rd	2.01	500	G	97%	1%	1%	0%	1%	0%	C	0.112	F	0.603	540	G	2009
						From: 01-691 John Taylor Rd										
(679) Atlantic Rd	1.49	1900	G	97%	1%	1%	0%	1%	0%	F	0.104	F	0.564	2000	G	2009
						From: 01-803 Wallops Island Rd										
(679) Atlantic Rd	0.73	3200	G	97%	1%	1%	0%	1%	0%	F	0.1	F		3400	G	2009
						From: 01-695 S, Wisharts Point Rd										
(679) Atlantic Rd	1.05	3700	G	96%	1%	1%	2%	1%	0%	C	0.099	F		3900	G	2009
						From: 01-702 Nocks Landing Rd										
(679) Fleming Rd	1.50	530	G	96%	1%	1%	2%	1%	0%	F	0.113	F	0.718	570	G	2009
						From: 01-766 Wright Rd										
(679) Fleming Rd	3.68	3100	G	95%	0%	1%	1%	3%	0%	C	0.09	F	0.619	3400	G	2009
						From: 01-798 Atlantic Rd										
(679) Fleming Rd	2.16	2300	G	95%	0%	1%	1%	3%	0%	F	0.090	F	0.609	2500	G	2009
						From: SR 175 Chincoteague Rd										
(679) Fleming Rd	2.06	2300	N	95%	0%	1%	1%	3%	0%	N	0.096	N	0.591	2500	N	2009
						From: 01-709 S, Justice Rd										
(679) State Line Rd	2.04	2300	G	95%	0%	1%	1%	3%	0%	F	0.096	F	0.591	2500	G	2009
						From: MD 12 Snow Hill Rd; State Line Rd										
(679) State Line Rd	0.12	400	G	95%	0%	1%	1%	3%	0%	F	0.094	F	0.618	430	G	2009
						From: MD 12 Snow Hill Rd; Fleming Rd										
(679) Bayfront St	0.23	NA										NA		NA		
						From: 01-3003 Church St										
(679) Bayfront St	0.12	550	R									NA		NA		07/26/2005
						From: 01-3006 Harbor Dr										
(679) Franklin City Rd	0.39	210	R									NA		NA		07/26/2005
						From: 01-3002 Stockton Ave										
(680) Berry Rd	1.30	210	R									NA		NA		07/26/2005
						From: 01-3005 Franklin City Rd										
(680) Gargatha Landing Rd	1.00	460	R									NA		NA		07/26/2005
						From: 01-3005; Bayfront St										
(680) Gargatha Landing Rd	1.80	150	R									NA		NA		07/26/2005
						From: Dead End										
Town of Bloxom																
(681) Mason Rd	0.17	350	R									NA		NA		07/26/2005
						From: 01-681 Mason Rd										
(681) Mason Rd	0.02	300	R									NA		NA		07/26/2005
						From: SR 316 Hopeton Rd										
						To: SCL Bloxom										

Virginia Department of Transportation
 Traffic Engineering Division
 2009
 Annual Average Daily Traffic Volume Estimates By Section of Route
 Accomack Maintenance Area

Route	Length	AADT	QA	4Tire	Bus	-----Truck-----				QC	K Factor	QK	Dir Factor	AAWDT	QW	Year
						2Axle	3+Axle	1Trail	2Trail							
Accomack County																
(681) Mason Rd	2.28	300	N				SCL Bloxom					NA		NA		07/26/2005
							US 13 S, Lankford Hwy									
							US-13 N, Lankford Hwy									
(681) Littleton Rd	1.30	220	R									NA		NA		07/26/2005
							SR-187 W, Nelsonia Rd									
							SR-187 E, Nelsonia Rd									
(681) Kegotank Rd	2.00	140	R									NA		NA		07/26/2005
							Dead End									
							Dead End									
(682) Anns Cove Rd	0.20	20	R									NA		NA		07/26/2005
							01-800 New Rd									
(682) Anns Cove Rd	1.00	270	R									NA		NA		07/26/2005
							01-675 N, Ewell Rd; St Thomas Rd									
							01-675 E, St Thomas Rd									
(682) Anns Cove Rd	0.60	410	R									NA		NA		07/26/2005
							01-658 Big Rd									
							Dead End									
(683) Muddy Creek Rd	0.80	80	R									NA		NA		07/26/2005
							01-658 S, Winterville Rd									
							01-658 N, Winterville Rd									
(683) Payne Rd	1.10	80	R									NA		NA		07/26/2005
							01-779 Mears Station Rd									
(683) Payne Rd	0.35	140	R									NA		NA		07/26/2005
							01-687 Bethel Church Rd									
							Dead End									
(684) Guards Shore Rd	2.30	60	R									NA		NA		07/26/2005
							01-658 W, Winterville Rd									
							01-658 E, Winterville Rd									
(684) Guards Shore Rd	1.16	360	R									NA		NA		07/26/2005
							NCL Bloxom									
Town of Bloxom																
(684) Guards Shore Rd	0.07	360	N				NCL Bloxom					NA		NA		07/26/2005
							01-779 Mears Station Rd									
(684) Mitchell Rd	0.32	630	R									NA		NA		07/12/2005
							01-687 Bethel Church Rd									
Accomack County																
(685) Gladding Landing Rd	0.90	90	R				Dead End					NA		NA		07/12/2005
							01-686 Dividing Rd									
(685) Gladding Landing Rd	0.60	120	R									NA		NA		07/12/2005
							01-658 Winterville Rd									
							01-685 Gladding Landing Rd									
(686) Dividing Rd	0.50	20	R									NA		NA		07/12/2005
							01-688 Cattail Rd									
Town of Bloxom																
(687) Bethel Church Rd	0.02	1200	R				SR 187 Shoremain Dr					NA		NA		07/12/2005
							01-684 Mitchell Rd									
(687) Bethel Church Rd	0.20	270	R									NA		NA		07/12/2005
							NCL Bloxom									
Accomack County																
(687) Bethel Church Rd	0.30	270	N				NCL Bloxom					NA		NA		07/12/2005
							01-683 Payne Rd									
(687) Bethel Church Rd	1.30	70	R									NA		NA		07/12/2005
							01-688 S; 01-739									

Virginia Department of Transportation
 Traffic Engineering Division
 2009
 Annual Average Daily Traffic Volume Estimates By Section of Route
 Accomack Maintenance Area

Route	Length	AADT	QA	4Tire	Bus	-----Truck-----				QC	K Factor	QK	Dir Factor	AAWDT	QW	Year
						2Axle	3+Axle	1Trail	2Trail							
Accomack County																
(687) Bethel Church Rd	0.20	110	R			From: 01-688 S; 01-739					NA		NA			07/12/2005
(687) Bethel Church Rd	0.40	90	R			To: 01-689 Turkey Run Rd					NA		NA			07/12/2005
(687) Bethel Church Rd	0.90	1300	R			To: 01-690 Whites Crossing					NA		NA			07/12/2005
(687) Bethel Church Rd	0.60	230	R			To: 01-691 Groton Town Rd					NA		NA			07/12/2005
						To: SCL Hallwood										
Town of Hallwood																
(687) Bethel Church Rd	0.10	230	N			From: SCL Hallwood					NA		NA			07/12/2005
						To: 01-692 Main St										
Accomack County																
(688) Fletcher Rd	1.60	7	R			From: SR 187 Nelsonia Rd					NA		NA			07/19/2005
						To: 01-687 S, Bethel Church Rd										
(688) Gladding Rd	0.45	260	R			From: 01-687 N, Bethel Church Rd					NA		NA			07/19/2005
(688) Gladding Rd	0.95	40	R			To: 01-779 Mears Station Rd					NA		NA			07/19/2005
(688) Cattail Rd	1.70	380	R			From: 01-658 S, Winterville Rd					NA		NA			07/19/2005
						To: 01-658 N, Winterville Rd										
(688) Cattail Rd	2.50	310	R			To: 01-792 Sam Byrd Lane					NA		NA			07/19/2005
						To: 01-690 Whites Crossing										
(689) Turkey Run Rd	0.30	60	R			From: 01-688 Gladding Rd					NA		NA			07/19/2005
(689) Turkey Run Rd	0.40	320	R			To: 01-779 Mears Station Rd					NA		NA			07/19/2005
(689) Turkey Run Rd	1.90	430	R			To: 01-687 Bethel Church Rd					NA		NA			07/19/2005
(689) Mappsville Rd	1.30	230	R			To: US 13 S, Lankford Hwy					NA		NA			07/19/2005
						From: US-13 N, Lankford Hwy										
(689) Mappsville Rd	1.25	60	R			To: 01-679 Metompkin Rd					NA		NA			07/19/2005
						To: Dead End										
(690) Whites Crossing	0.50	140	R			From: 01-692 Savannah Rd					NA		NA			07/19/2005
(690) Whites Crossing	0.70	120	R			To: 01-688 Cattail Rd					NA		NA			07/19/2005
(690) Whites Crossing	1.00	170	R			To: 01-658 Winterville Rd					NA		NA			07/19/2005
(690) Whites Crossing	0.40	10	R			To: 01-779 Mears Station Rd					NA		NA			07/19/2005
						To: 01-687 Bethel Church Rd										
(691) Groton Town Rd	1.70	610	R			From: 01-687 Bethel Church Rd					NA		NA			07/19/2005
						To: US-13 S, Lankford Hwy										
(691) John Taylor Rd	1.00	250	R			From: US-13 N, Lankford Hwy					NA		NA			07/19/2005
						To: 01-679 Atlantic Rd; Metompkin Rd										

Virginia Department of Transportation
Traffic Engineering Division
2009
Annual Average Daily Traffic Volume Estimates By Section of Route
Accomack Maintenance Area

Route	Length	AADT	QA	4Tire	Bus	Truck				QC	K Factor	QK	Dir Factor	AAWDT	QW	Year
						2Axle	3+Axle	1Trail	2Trail							
Accomack County																
(692) Belinda Rd	1.58	430	R								NA		NA			07/19/2005
From: 01-695 Saxis Rd																
To: 01-698 N, Marsh Market Rd																
(692) Marsh Market Rd	0.10	470	R								NA		NA			07/19/2005
From: 01-698 N; Belinda Rd																
To: 01-698 S; Savannah Rd																
(692) Savannah Rd	0.80	360	R								NA		NA			07/19/2005
From: 01-698 S; Marsh Market Rd																
To: 01-737 Ross Rd																
(692) Savannah Rd	0.60	500	R								NA		NA			07/19/2005
From: 01-701 Wessels Farm Rd																
(692) Savannah Rd	1.30	350	G	96%	1%	2%	0%	1%	0%	F	0.113	F	0.505	380	G	2009
From: 01-690 Whites Crossing																
(692) Savannah Rd	1.24	310	G	96%	1%	2%	0%	1%	0%	C	0.110	F	0.514	330	G	2009
From: WCL Hallwood																
Town of Hallwood																
(692) Main St	0.20	380	G	96%	1%	2%	0%	1%	0%	F	0.116	F	0.634	410	G	2009
From: WCL Hallwood																
To: 01-779 Mears Station Rd																
(692) Main St	0.59	750	G	96%	1%	2%	0%	1%	0%	F	0.113	F	0.581	800	G	2009
From: 01-687 Bethel Church Rd																
(692) Main St	0.44	620	G	96%	1%	2%	0%	1%	0%	F	0.103	F	0.518	670	G	2009
From: ECL Hallwood																
Accomack County																
(692) Hallwood Rd	1.36	680	G	96%	1%	2%	0%	1%	0%	F	0.118	F	0.523	730	G	2009
From: ECL Hallwood																
To: US-13 S, Lankford Hwy																
(692) Chesser Rd	1.60	280	R								NA		NA			07/19/2005
From: US-13 N, Lankford Hwy																
To: 01-679 W, Atlantic Rd																
(692) Arbuckle Neck Rd	2.25	90	R								NA		NA			07/19/2005
From: 01-679 E, Atlantic Rd																
To: Dead End																
Town of Hallwood																
(693) Neal Parker Dr	0.28	740	G	95%	0%	1%	1%	3%	0%	F	0.093	F	0.608	790	G	2009
From: 01-692 Main St																
To: NCL Hallwood																
Accomack County																
(693) Neal Parker Dr	3.06	720	G	95%	0%	1%	1%	3%	0%	C	0.089	F	0.588	770	G	2009
From: NCL Hallwood																
To: 01-702 Horsey Rd																
(693) Neal Parker Dr	1.32	340	G	95%	0%	1%	1%	3%	0%	F	0.090	F	0.603	360	G	2009
From: 01-703 Withams Rd																
(693) Neal Parker Dr	1.20	240	G	95%	0%	1%	1%	3%	0%	F	0.129	F	0.676	260	G	2009
From: 01-706 Tunnells Mill Rd																
(693) Neal Parker Dr	1.50	70	R								NA		NA			07/06/2005
From: 01-701 Bullbeggar Rd; Withams Rd																
To: 01-692 Chesser Rd																
(694) Sand St	1.05	370	R								NA		NA			07/06/2005
From: 01-852																
(694) Sand St	0.05	460	G	96%	1%	1%	0%	1%	0%	C	0.124	F	0.656	490	G	2009
From: 01-695 Temperanceville Rd																
(694) Jerusalem Rd	2.10	150	R								NA		NA			07/06/2005
From: US 13 Lankford Hwy																

Virginia Department of Transportation
Traffic Engineering Division
2009
Annual Average Daily Traffic Volume Estimates By Section of Route
Accomack Maintenance Area

Route	Length	AADT	QA	4Tire	Bus	Truck				QC	K Factor	QK	Dir Factor	AAWDT	QW	Year
						2Axle	3+Axle	1Trail	2Trail							
Town of Saxis																
(695) Saxis Rd	0.05	380	R								NA		NA			04/15/2008
(695) Saxis Rd	0.03	40	R								NA		NA			04/15/2008
(695) Saxis Rd	1.30	140	R								NA		NA			07/06/2005
Accomack County																
(695) Saxis Rd	2.97	490	G	96%	1%	2%	1%	0%	0%	F	0.099	F	0.714	520	G	2009
(695) Saxis Rd	1.17	510	G	96%	1%	2%	1%	0%	0%	F	0.105	F	0.557	540	G	2009
(695) Saxis Rd	2.69	720	G	96%	1%	2%	1%	0%	0%	C	0.107	F	0.686	770	G	2009
(695) Saxis Rd	1.95	730	G	96%	1%	2%	1%	0%	0%	F	0.11	F	0.52	780	G	2009
(695) Saxis Rd	2.26	840	G	96%	1%	2%	1%	0%	0%	F	0.094	F	0.561	890	G	2009
(695) Temperanceville Rd	0.26	1200	G	96%	1%	2%	1%	0%	0%	F	0.121	F	0.646	1300	G	2009
(695) Temperanceville Rd	1.88	1300	G	98%	1%	1%	0%	0%	0%	C	0.120	F	0.608	1400	G	2009
(695) Wisharts Point Rd	1.30	560	R								NA		NA			07/06/2005
Town of Keller																
(696) Keller Fair Rd	0.25	160	R								NA		NA			07/06/2005
Accomack County																
(696) Keller Fair Rd	0.20	160	N								NA		NA			07/06/2005
(696) Keller Fair Rd	0.37	130	R								NA		NA			07/06/2005
(696) Keller Fair Rd	1.10	70	R								NA		NA			07/06/2005
(697) Matthews Rd	0.50	10	R								NA		NA			07/06/2005
(698) Marsh Market Rd	0.60	4	R								NA		NA			07/06/2005
(698) Marsh Market Rd	0.60	20	R								NA		NA			07/06/2005
(698) Marsh Market Rd	0.60	90	R								NA		NA			07/06/2005
(698) Holdens Creek Rd	0.50	7	R								NA		NA			07/06/2005
(699) Stump Town Rd	1.00	170	R								NA		NA			07/06/2005

Virginia Department of Transportation
Traffic Engineering Division
2009
Annual Average Daily Traffic Volume Estimates By Section of Route
Accomack Maintenance Area

Route	Length	AADT	QA	4Tire	Bus	Truck				QC	K Factor	QK	Dir Factor	AAWDT	QW	Year	
						2Axle	3+Axle	1Trail	2Trail								
Accomack County																	
(699)	0.43	49	R											NA		07/06/2005	
			From:	01-695 W. Saxis Rd													
			To:	Dead End													
(700)	Messongo Rd	0.30	70	R										NA		07/06/2005	
			From:	01-698 Marsh Market Rd													
			To:	01-699 Stump Town Rd													
(700)	Messongo Rd	1.20	60	R										NA		07/06/2005	
			From:	01-701 Wessels Farm Rd													
			To:	01-692 Savannah Rd													
(701)	Wessels Farm Rd	2.50	160	R										NA		07/06/2005	
			From:	01-695 Saxis Rd													
			To:	01-702 Horsey Rd													
(701)	Jenkins Bridge Rd	0.60	690	G	96%	1%	2%	0%	1%	0%	C	0.109	F	0.625	740	G	2009
			From:	01-702 Horsey Rd													
			To:	01-703 Withams Rd													
(701)	Withams Rd	2.70	80	R										NA		06/28/2005	
			From:	01-703; Jenkins Bridge Rd													
			To:	01-693 Neal Parker Dr													
(701)	Bullbeggar Rd	0.52	90	R										NA		06/28/2005	
			From:	01-693 Neal Parker Dr													
			To:	01-709 Pitts Creek Dr													
(702)	Horsey Rd	1.60	700	G	94%	3%	1%	1%	2%	0%	F	0.103	F	0.592	750	G	2009
			From:	01-701 Jenkins Bridge Rd													
			To:	01-693 Neal Parker Dr													
(702)	Horsey Rd	1.70	1300	G	94%	3%	1%	1%	2%	0%	C	0.119	F	0.719	1400	G	2009
			From:	US 13 Lankford Hwy													
			To:	01-679 Atlantic Rd													
(702)	Nocks Landing Rd	3.00	1400	G	97%	1%	1%	0%	1%	0%	C	0.122	F	0.553	1500	G	2009
			From:	01-679 Atlantic Rd													
			To:	Dead End													
(703)	Withams Rd	2.10	30	R										NA		06/28/2005	
			From:	01-701 Jenkins Bridge Rd													
			To:	01-693 Neal Parker Dr													
(703)	Withams Rd	1.90	210	R										NA		06/28/2005	
			From:	US 13 N, Lankford Hwy													
			To:	US 13 S, Lankford Hwy													
(703)	Paige Fisher Rd	0.40	430	R										NA		06/28/2005	
			From:	01-702 W, Nocks Landing Rd													
			To:	01-702 E, Nocks Landing Rd													
(703)	Greta Rd	2.50	320	R										NA		06/28/2005	
			From:	01-679 Atlantic Rd													
			To:	01-705 Holland Rd													
(704)	Green Hill Rd	1.70	90	R										NA		06/28/2005	
			From:	US 13 N, Lankford Hwy													
			To:	US 13 S, Lankford Hwy													
(704)	Coardtwn Rd	2.83	390	R										NA		06/28/2005	
			From:	SR 175 W, Chincoteague Rd													
			To:	SR 175 E, Chincoteague Rd													
(704)	Dream Rd	0.40	490	R										NA		06/28/2005	
			From:	01-679 Fleming Rd													
			To:	01-703 Withams Rd													
(705)	Holland Rd	1.30	80	R										NA		06/28/2005	
			From:	01-704 Green Hill Rd													
			To:	01-706 Tunnells Mill Rd													
(705)	Holland Rd	1.60	90	R										NA		06/28/2005	
			From:	01-706 Tunnells Mill Rd													
			To:	01-709 N, Farlow Rd													

Virginia Department of Transportation
Traffic Engineering Division
2009
Annual Average Daily Traffic Volume Estimates By Section of Route
Accomack Maintenance Area

Route	Length	AADT	QA	4Tire	Bus	-----Truck-----				QC	K Factor	QK	Dir Factor	AAWDT	QW	Year
						2Axle	3+Axle	1Trail	2Trail							
Accomack County																
(705) Holland Rd	0.95	90	R				From: 01-709 N, Farlow Rd				NA			NA		06/28/2005
(705) Holland Rd	0.90	60	R				From: 01-707 S, Dunns Swamp Rd				NA			NA		06/28/2005
							To: Maryland State Line									
(706) Tunnells Mill Rd	1.30	230	R				From: 01-693 Neal Parker Dr				NA			NA		06/28/2005
							To: 01-705 Holland Rd									
(707) Slocum Farm Rd	1.50	70	R				From: 01-709 Depot St; Farlow Rd				NA			NA		06/28/2005
							To: 01-705 N, Holland Rd									
(707) Dunns Swamp Rd	0.20	50	R				From: 01-705 S, Holland Rd				NA			NA		06/28/2005
							To: Maryland State Line									
(708) Miles Rd	2.70	40	R				From: 01-709 W, Pitts Creek Rd				NA			NA		06/28/2005
							To: 01-709 E, Pitts Creek Rd									
(709) Pitts Creek Rd	1.08	90	R				From: Dead End				NA			NA		06/28/2005
							To: 01-701 Bullbeggar Rd									
(709) Pitts Creek Rd	2.16	250	R				From: 01-705 S, Holland Rd				NA			NA		06/28/2005
							To: 01-705 N, Holland Rd									
(709) Farlow Rd	1.47	280	R				From: 01-707 Slocum Farm Rd				NA			NA		06/28/2005
(709) Depot St	1.02	20	R				From: 01-2301 Firehouse St				NA			NA		06/28/2005
(709) Depot St	0.12	930	R				From: 01-710 S, Nelson Rd				NA			NA		06/28/2005
							To: 01-710 N, Nelson Rd									
(709) Horntown Rd	0.05	710	R				From: US 13 Lankford Hwy				NA			NA		06/28/2005
(709) Horntown Rd	0.06	880	G	94%	1%	0%	0%	4%	0%	F	0.083	F	0.565	940	G	2009
(709) Horntown Rd	3.93	680	G	94%	1%	0%	0%	4%	0%	C	0.083	F	0.556	730	G	2009
							To: 01-720 Kelly Rd									
(709) Justice Rd	1.70	270	R				From: 01-679 N, Fleming Rd				NA			NA		07/06/2005
							To: 01-679 S, Fleming Rd									
							To: Dead End									
(710) Nelson Rd	0.35	720	R				From: US-13 S, Lankford Hwy				NA			NA		07/06/2005
(710) Nelson Rd	0.33	20	R				From: 01-709; 01-2304 Depot St				NA			NA		07/06/2005
(710) Davis Rd	0.65	570	R				From: US 13 MID, Lankford Hwy				NA			NA		07/06/2005
							To: US-13 N, Lankford Hwy									
(710) Davis Rd	1.01	390	R				From: 01-712 Sign Post Rd				NA			NA		07/06/2005
							To: US-13 N, Lankford Hwy									
(711) Tulls Mill Pond Rd	0.50	70	R				From: 01-710 Davis Rd				NA			NA		07/06/2005
							To: Maryland State Line									
(712) Sign Post Rd	2.50	330	R				From: 01-710 Davis Rd				NA			NA		07/06/2005
(712) Sign Post Rd	1.60	250	R				From: 01-725 Outten Rd				NA			NA		07/06/2005
							To: 01-679 N, Fleming Rd									

Virginia Department of Transportation
Traffic Engineering Division
2009
Annual Average Daily Traffic Volume Estimates By Section of Route
Accomack Maintenance Area

Route	Length	AADT	QA	4Tire	Bus	Truck				QC	K Factor	QK	Dir Factor	AAWDT	QW	Year
						2Axle	3+Axle	1Trail	2Trail							
Accomack County																
(712) Red Hills Rd	2.00	320	R								NA		NA			07/06/2005
From: 01-679 S, Fleming Rd																
To: Dead End																
(713) Garland Taylor Rd	1.20	60	R								NA		NA			07/06/2005
From: Maryland State Line																
To: Maryland State Line																
(714) Silverthorne Rd	0.80	90	R								NA		NA			07/06/2005
From: 01-712 Sign Post Rd																
To: Maryland State Line																
(715) Logan Rd	0.50	280	R								NA		NA			07/06/2005
From: 01-789 Locustville Rd																
To: 01-647 E, Stonehouse Rd																
(715) Logan Rd	1.40	260	R								NA		NA			07/06/2005
From: 01-647 W, Stonehouse Rd																
To: 01-648 Daugherty Rd																
(716) Warrior Dr	0.23	1600	R								NA		NA			04/18/2008
From: 01-609 Brickhouse Dr																
To: 0.23 ME 01-609 Brickhouse Dr																
(716) Warrior Dr	0.06	1300	R								NA		NA			04/18/2008
From: 01-9502																
To: 01-9502																
(716) Warrior Dr	0.05	340	R								NA		NA			07/06/2005
From: US 13 Lankford Hwy																
To: US 13 Lankford Hwy																
(717) Tarkill Rd	1.20	60	R								NA		NA			07/06/2005
From: Dead End																
To: 01-638 Cashville Rd; Evans Wharf Rd																
(718) Bobtown Rd	2.03	2400	G	97%	1%	1%	1%	0%	0%	C	0.093	F	0.623	2500	G	2009
From: 01-620 Michael Hill Rd																
To: 01-626 S, Dingleys Mill Rd																
(718) Savageville Rd	2.21	2100	G	97%	1%	1%	1%	0%	0%	F	0.106	F	0.517	2200	G	2009
From: 01-638 W, Cashville Rd																
To: 01-638 E, Badger Lane; Cashville Rd																
(718) Hill St	0.27	3600	G	97%	1%	1%	1%	0%	0%	F	0.088	F		3900	G	2009
From: SCL Onancock																
To: SCL Onancock																
Town of Onancock																
(718) Hill St	0.58	3500	G	97%	1%	1%	1%	0%	0%	F	0.094	F		3800	G	2009
From: SCL Onancock																
To: SR 179 N, Market St																
Accomack County																
(719) Shad Landing Rd	1.10	20	R								NA		NA			07/06/2005
From: Dead End																
To: 01-695 Saxis Rd																
(720) Kelly Rd	1.00	150	R								NA		NA			07/06/2005
From: 01-709 Horntown Rd																
To: 01-712 Sign Post Rd																
(721)	0.10	60	R								NA		NA			05/17/2008
From: 01-632 Evergreen Rd																
To: Dead End																
(722) Ayres Circle	0.27	40	R								NA		NA			07/06/2005
From: 01-658 S, Bayside Rd; 01-661 Drummonds Mill Rd																
To: 01-658 N, Bayside Rd																
(723) Seaside Park	0.18	170	R								NA		NA			07/06/2005
From: 01-679 Metompkin Rd																
To: Dead End																
(724) Island Neck Rd	0.45	80	R								NA		NA			07/06/2005
From: Dead End																
To: SR 178 Boston Rd																

Virginia Department of Transportation
Traffic Engineering Division
2009
Annual Average Daily Traffic Volume Estimates By Section of Route
Accomack Maintenance Area

Route	Length	AADT	QA	4Tire	Bus	Truck				QC	K Factor	QK	Dir Factor	AAWDT	QW	Year
						2Axle	3+Axle	1Trail	2Trail							
Accomack County																
(725) Outten Rd	0.30	180	R								NA			NA		07/06/2005
(726) Thompson Rd	0.25	40	R								NA			NA		07/06/2005
(727) Harbor Circle	0.28	310	R								NA			NA		07/06/2005
(728) Downings Rd	0.07	40	R								NA			NA		07/06/2005
(729) Finney Mason Lane	0.75	40	R								NA			NA		07/26/2005
(730) Pierce Taylor Rd	0.83	50	R								NA			NA		07/26/2005
(731) Texaco Town Rd	0.55	360	R								NA			NA		07/26/2005
(731) Texaco Town Rd	0.95	490	R								NA			NA		07/26/2005
Town of Onley																
(731) Forest St	0.29	490	N								NA			NA		07/26/2005
(731) Forest St	0.08	30	R								NA			NA		07/26/2005
Accomack County																
(732) Fairview Rd	0.90	190	R								NA			NA		07/26/2005
(732) As West Rd	1.20	520	R								NA			NA		07/26/2005
(733) Tilghman Rd	0.40	8	R								NA			NA		07/26/2005
(734) Gospel Temple Rd	0.80	210	R								NA			NA		07/26/2005
(734)	0.70	130	R								NA			NA		07/26/2005
(735) Robertson Lane	0.10	40	R								NA			NA		07/26/2005
(736) Bradford Rd	0.80	160	R								NA			NA		07/26/2005
(737) Ross Rd	0.10	140	R								NA			NA		07/26/2005
(738) Kinsey Dr	0.40	80	R								NA			NA		07/26/2005

Virginia Department of Transportation
Traffic Engineering Division
2009
Annual Average Daily Traffic Volume Estimates By Section of Route
Accomack Maintenance Area

Route	Length	AADT	QA	4Tire	Bus	Truck				QC	K Factor	QK	Dir Factor	AAWDT	QW	Year
						2Axle	3+Axle	1Trail	2Trail							
Accomack County																
(739)	0.15	9	R								NA		NA			07/26/2005
Town of Accomac																
(740) Oyster House Rd	0.03	90	R								NA		NA			07/26/2005
Accomack County																
(740) Oyster House Rd	0.87	90	N								NA		NA			07/26/2005
(741) Ole Rd	0.61	60	R								NA		NA			08/23/2005
(742) Baker Rd	1.30	40	R								NA		NA			08/23/2005
(743)	1.30	80	R								NA		NA			02/05/2008
(744) Cherry Hill Rd	1.10	190	R								NA		NA			08/23/2005
(745) Barn Woods Rd	0.60	280	R								NA		NA			08/23/2005
(746) Lewis Rd	0.15	40	R								NA		NA			08/23/2005
(747) Nancock Gardens Rd	0.75	110	R								NA		NA			08/23/2005
(748) Wallace Lane	0.10	110	R								NA		NA			08/23/2005
(749)	0.10	46	R								NA		NA			08/23/2005
(750) Radcliff Rd	0.10	140	R								NA		NA			08/23/2005
(751) Hopkins Dr	0.25	80	R								NA		NA			08/23/2005
(752) Teackle Rd	0.60	47	R								NA		NA			08/23/2005
(753) Chandler Rd	1.10	390	R								NA		NA			08/23/2005
(754) Chancetown Rd	0.20	46	R								NA		NA			08/23/2005
(755) Seymore Lane	0.28	20	R								NA		NA			04/18/2008

Virginia Department of Transportation
Traffic Engineering Division
2009
Annual Average Daily Traffic Volume Estimates By Section of Route
Accomack Maintenance Area

Route	Length	AADT	QA	4Tire	Bus	-----Truck-----				QC	K Factor	QK	Dir Factor	AAWDT	QW	Year
						2Axle	3+Axle	1Trail	2Trail							
Town of Saxis																
(756) Lees Circle	0.09	20	R				01-695 Saxis Rd				NA			NA		07/06/2005
							End State Maintenance									
Accomack County																
(757) Parks Farm Rd	0.78	40	R				Cul-de-Sac				NA			NA		07/06/2005
							US 13 Lankford Hwy									
(758) Brown Lane	0.65	60	R				01-687 Bethel Church Rd				NA			NA		07/06/2005
							Dead End									
(759) Killmon Lane	0.30	110	R				Dead End				NA			NA		07/06/2005
							01-631 Hacksneck Rd									
(760)	0.15	30	R				SR 175 Chincoteague Rd				NA			NA		07/06/2005
							Dead End									
(761) Acorn Dr	0.37	140	R				Dead End				NA			NA		07/06/2005
							01-654 Acorn Dr									
(762) Pettit Rd	0.75	160	R				01-679 Metompkin Rd				NA			NA		07/06/2005
							01-730 Pierce Taylor Rd									
(763) Adams Rd	0.15	550	R				SR 316 S, Greenbush Rd				NA			NA		07/06/2005
							01-746 Lewis Rd									
(763) Adams Rd	1.15	410	R				01-661 Drummonds Mill Rd				NA			NA		07/06/2005
							01-661 Drummonds Mill Rd									
(763) Hurst Store Rd	0.80	NA					SR 316 N, Greenbush Rd; 01-661 W; Mirina Rd				NA			NA		
							SR 316 N, Greenbush Rd; 01-661 W, John Cane Rd									
(763) Mirina Rd	1.15	510	R								NA			NA		07/06/2005
							01-669 S, Lee Mont Rd									
(763) Church St	0.04	1300	R								NA			NA		07/06/2005
							01-669 N, Lee Mont Rd									
(763) Church St	0.19	650	R								NA			NA		07/06/2005
							01-1802 Parks St									
(763) Church St	0.08	620	R								NA			NA		07/06/2005
							01-1801 Leslie Trent Rd									
(763) Church St	0.14	410	R								NA			NA		07/06/2005
							SCL Parksley									
Town of Parksley																
(763) Jones Ave	0.01	400	R				SCL Parksley				NA			NA		07/06/2005
							01-1824 Willis St									
(763) Jones Ave	0.06	390	R								NA			NA		07/06/2005
							01-673 Bennett St									
(763) Jones Ave	0.06	400	R								NA			NA		07/06/2005
							01-1814 Catherine St									
(763) Jones Ave	0.07	510	R								NA			NA		07/06/2005
							01-1808 Mary St									
(763) Jones Ave	0.06	430	R								NA			NA		07/06/2005
							01-674 Adelaide St									
(763) Jones Ave	0.06	310	R								NA			NA		07/06/2005
							01-1810 Chadbourne St									

Virginia Department of Transportation
Traffic Engineering Division
2009
Annual Average Daily Traffic Volume Estimates By Section of Route
Accomack Maintenance Area

Route	Length	AADT	QA	4Tire	Bus	Truck				QC	K Factor	QK	Dir Factor	AAWDT	QW	Year
						2Axle	3+Axle	1Trail	2Trail							
Town of Parksley																
(763) Jones Ave	0.06	320	R								NA		NA			07/06/2005
						From: 01-1810 Chadbourne St										
(763) Jones Ave	0.06	300	R								NA		NA			07/06/2005
						From: 01-1820 Maxwell St										
(763) Jones Ave	0.06	340	R								NA		NA			07/06/2005
						From: 01-1813 Collen St										
						To: 01-1811 Gertrude St										
Town of Accomac																
(764) Courthouse Ave	0.48	1400	G	99%	0%	0%	0%	0%	0%	C	0.096	F	0.561	1500	G	2009
						From: Bus US 13 Front St										
(764) Accomac Rd	0.08	1200	G	98%	0%	1%	0%	1%	0%	F	0.104	N	0.584	1200	G	2009
						From: US 13 Lankford Hwy										
						To: NCL Accomac										
Accomack County																
(764) Accomac Rd	1.18	920	G	98%	0%	1%	0%	1%	0%	C	0.104	F	0.584	980	G	2009
						From: NCL Accomac										
						To: SR 316 Greenbush Rd										
(765) Dogwood Lane	0.10	50	R								NA		NA			07/06/2005
						From: Dead End										
						To: 01-798 Atlantic Rd										
(766) Wright Rd	1.25	130	R								NA		NA			07/06/2005
						From: 01-679; 01-798										
						To: Dead End										
(767) East Point Rd	1.00	310	R								NA		NA			07/06/2005
						From: 01-641 Broadway Rd										
(767) East Point Rd	0.06	50	R								NA		NA			07/06/2005
						From: 01-3101 Locust St										
(767) East Point Rd	0.03	360	R								NA		NA			07/06/2005
						From: 01-776 Russell Dr										
						To: Dead End										
(768) Rice Farm Rd	0.50	60	R								NA		NA			07/06/2005
						From: Dead End										
						To: 01-614 Craddock Neck Rd										
(769) Beartown Rd	1.20	190	R								NA		NA			07/06/2005
						From: US 13 Lankford Hwy										
						To: 01-679 Metompkin Rd										
(770) Flag Pond Rd	0.50	5	R								NA		NA			07/26/2005
						From: 01-695 Saxis Rd										
						To: Dead End										
(771)	0.08	140	R								NA		NA			07/26/2005
						From: 01-657 Deep Creek Rd										
						To: 01-825 Savage Lane										
(772) Hopeland Rd	1.20	230	R								NA		NA			07/26/2005
						From: SR 187 Nelsonia Rd										
						To: Dead End										
(773) Water St	0.10	90	R								NA		NA			07/26/2005
						From: 01-606 Harbor Point Rd										
(773) Water St	0.15	130	N								NA		NA			07/26/2005
						From: 01-797 Crockett St										
(773) Mapp St	0.15	130	R								NA		NA			07/26/2005
						From: Mapp St										
						To: Water St										
(774) Jollys Neck Rd	0.80	110	R								NA		NA			07/26/2005
						From: 01-605 Upshur Neck Rd										
						To: Dead End										
						To: 01-701 Withams Rd										

Virginia Department of Transportation
Traffic Engineering Division
2009
Annual Average Daily Traffic Volume Estimates By Section of Route
Accomack Maintenance Area

Route	Length	AADT	QA	4Tire	Bus	Truck				QC	K Factor	QK	Dir Factor	AAWDT	QW	Year
						2Axle	3+Axle	1Trail	2Trail							
Accomack County																
(775) Sherwood Dr	0.50	20	R								NA			NA		07/26/2005
(776) Russell Dr	0.12	90	R								NA			NA		07/26/2005
(777) Cedar Creek Rd	0.60	170	R								NA			NA		07/26/2005
(778) Locust Grove Rd	1.15	180	R								NA			NA		07/26/2005
Town of Bloxom																
(779) Mears Station Rd	0.39	1400	G	96%	0%	1%	2%	1%	0%	F	0.098	F	0.532	1500	G	2009
Accomack County																
(779) Mears Station Rd	3.22	1200	G	96%	0%	1%	2%	1%	0%	C	0.097	F	0.556	1300	G	2009
Town of Hallwood																
(779) Mears Station Rd	0.01	1300	G	96%	0%	1%	2%	1%	0%	F	0.097	N	0.556	1300	G	2009
Accomack County																
(780) Marva Rd	0.29	50	R								NA			NA		07/12/2005
(781) Taylor Farm Rd	1.30	100	R								NA			NA		07/12/2005
(782) Crystal Beach Rd	1.00	210	R								NA			NA		07/12/2005
(783) Adams Rd	0.06	20	R								NA			NA		07/12/2005
(784) Middle St	0.10	100	R								NA			NA		07/12/2005
(785) Budd St	0.20	60	R								NA			NA		07/12/2005
(786) Alicato Rd	1.00	110	R								NA			NA		07/12/2005
(787) Seagull Lane	0.25	30	R								NA			NA		02/05/2008
(788) Hammock Rd	1.00	20	R								NA			NA		07/12/2005
(789) Locustville Rd	2.64	810	G	98%	0%	1%	1%	0%	0%	C	0.097	F	0.622	860	G	2009

Virginia Department of Transportation
Traffic Engineering Division
2009
Annual Average Daily Traffic Volume Estimates By Section of Route
Accomack Maintenance Area

Route	Length	AADT	QA	4Tire	Bus	Truck				QC	K Factor	QK	Dir Factor	AAWDT	QW	Year
						2Axle	3+Axle	1Trail	2Trail							
Town of Onley																
(789) E Main St	0.29	1500	G	98%	0%	SCL Onley				F	0.094	F	0.601	1600	G	2009
(789) E Main St	0.33	2200	G	98%	0%	01-731 Forest St				F	0.096	F	0.624	2300	G	2009
Accomack County																
(790) Thornton Rd	1.20	530	R			US 13 Lankford Hwy					NA		NA			07/12/2005
(791) Bending Stream Dr	0.30	310	R			Dead End					NA		NA			07/12/2005
(792) Sam Byrd Lane	0.45	10	R			Dead End					NA		NA			04/14/2008
(793) Will Fisher Rd	0.50	140	R			01-693 Neal Parker Dr					NA		NA			07/12/2005
(794) Davis Dr	0.25	190	R			US 13 Lankford Hwy					NA		NA			07/12/2005
(795) Mitchell Dr	1.00	120	R			01-679 Metompkin Rd					NA		NA			07/12/2005
(796) Davis Lane	0.15	60	R			SR 187 Nelsonia Rd					NA		NA			07/12/2005
(797) Crockett St	0.10	50	R			01-605 Upshur Neck Rd					NA		NA			07/12/2005
(797) Crockett St	0.10	70	R			01-748 Wallace Lane					NA		NA			07/12/2005
(798) Atlantic Rd	0.75	3400	G	95%	0%	1%	2%	1%	0%	C	0.101	F		3700	G	2009
(798) Atlantic Rd	0.88	2000	R			SR 175 E, Chincoteague Rd					NA		NA			07/06/2005
(798) Mill Dam Rd	0.82	NA				01-830 E, Kearsage Circle					NA		NA			
(799) Front St Ramp	0.19	820	R			SR 175 W, Chincoteague Rd					NA		NA			
(800) New Rd	0.25	10	R			Bus US 13 Front St					NA		NA			07/06/2005
(801) Camp Lane	0.30	49	R			US 13 Lankford Hwy					NA		NA			02/05/2008
(802) Schooner Bay Rd	0.86	480	R			01-682 Anns Cove Rd					NA		NA			07/06/2005
(803) Wallops Island Rd	0.76	450	R			Dead End					NA		NA			07/06/2005
						01-611 Occohannock Dr					NA		NA			
						01-656 Northside Rd					NA		NA			07/06/2005
						Dead End					NA		NA			
						01-679 Atlantic Rd					NA		NA			07/06/2005
						End State Maintenance					NA		NA			

Virginia Department of Transportation
Traffic Engineering Division
2009
Annual Average Daily Traffic Volume Estimates By Section of Route
Accomack Maintenance Area

Route	Length	AADT	QA	4Tire	Bus	Truck				QC	K Factor	QK	Dir Factor	AAWDT	QW	Year
						2Axle	3+Axle	1Trail	2Trail							
Accomack County																
(804) Bell Rd	0.25	70	R								NA		NA			07/06/2005
(805) Allen Lane	0.20	190	R								NA		NA			07/06/2005
(806) Fishermans Lane	0.23	80	R								NA		NA			07/06/2005
(807) Warrington Dr	0.11	49	R								NA		NA			07/06/2005
Town of Saxis																
(808) Free School Lane	0.06	10	R								NA		NA			07/06/2005
Accomack County																
(809) Frogstool Rd	0.12	130	R								NA		NA			07/06/2005
(810) Hillsborough Dr	0.34	300	R								NA		NA			07/06/2005
(810) Hillsborough Dr	0.10	70	R								NA		NA			07/06/2005
(811) Dogwood Lane	0.10	80	R								NA		NA			07/06/2005
(811) Dogwood Lane	0.90	200	R								NA		NA			07/12/2005
(812) Bloxom Rd	1.10	140	R								NA		NA			07/12/2005
(813) Robbins Lane	0.90	46	R								NA		NA			07/12/2005
Town of Saxis																
(814) Waynes Dr	0.20	6	R								NA		NA			07/12/2005
Accomack County																
(815) Ambulance Rd	0.15	200	R								NA		NA			07/12/2005
(816) Cooper Lane	0.10	50	R								NA		NA			07/12/2005
Town of Saxis																
(817)	0.40	30	R								NA		NA			07/12/2005
Accomack County																
(818) Terminal Dr	0.41	110	R								NA		NA			07/12/2005
(819) Tyler Lane	0.08	80	R								NA		NA			07/12/2005

Virginia Department of Transportation
Traffic Engineering Division
2009
Annual Average Daily Traffic Volume Estimates By Section of Route
Accomack Maintenance Area

Route	Length	AADT	QA	4Tire	Bus	Truck				QC	K Factor	QK	Dir Factor	AAWDT	QW	Year
						2Axle	3+Axle	1Trail	2Trail							
Accomack County																
(820) Fishermans Rd	0.28	40	R											NA		07/12/2005
(821) Locust Mount Dr	0.09	40	R											NA		07/12/2005
(822) Kusian Cove Rd	0.19	20	R											NA		02/05/2008
(823) Gibson Lane	0.10	10	R											NA		07/12/2005
(824) House Point Lane	0.10	48	R											NA		07/12/2005
(825) Savage Lane	0.10	20	R											NA		07/12/2005
(826) Broadwater Dr	0.27	30	R											NA		07/12/2005
(827) Hickman Lane	0.04	4	R											NA		07/12/2005
(828) Nelson Dr	0.26	270	R											NA		04/18/2008
(829) Payne St	0.07	320	R											NA		04/18/2008
(830) Kearsage Circle	0.02	140	R											NA		07/12/2005
(830) Kearsage Circle	0.20	100	R											NA		07/12/2005
(830) Kearsage Circle	0.20	20	R											NA		07/12/2005
(830) Kearsage Circle	0.03	40	R											NA		07/12/2005
(831) Enterprise St	0.02	70	R											NA		07/12/2005
(831) Enterprise St	0.15	20	R											NA		07/12/2005
(835) Black Mallard Way	0.40	190	R											NA		07/12/2005
(836) Pintail Lane	0.17	90	R											NA		07/12/2005
(837) Canvasback Lane	0.27	90	R											NA		07/12/2005
(838) Baldplate Lane	0.59	80	R											NA		07/12/2005

Virginia Department of Transportation
Traffic Engineering Division
2009
Annual Average Daily Traffic Volume Estimates By Section of Route
Accomack Maintenance Area

Route	Length	AADT	QA	4Tire	Bus	Truck				QC	K Factor	QK	Dir Factor	AAWDT	QW	Year
						2Axle	3+Axle	1Trail	2Trail							
Accomack County																
(842) James Ave	0.19	80	R			From: 01-605 Upshur Neck Rd					NA			NA		02/05/2008
						To: Cul-de-Sac										
(843) Floyd Ave	0.07	30	R			From: Cul-de-Sac					NA			NA		02/05/2008
						To: 01-842; 01-844										
(844) Davis Ave	0.06	30	R			From: 01-842; 01-843					NA			NA		02/05/2008
						To: Dead End										
(845) Southwind Rd	0.38	80	R			From: 01-703 Greta Rd					NA			NA		07/12/2005
						To: 01-702 Nocks Landing Rd										
(846) Southwind Lane	0.18	70	R			From: Dead End					NA			NA		09/13/2005
						To: 01-845 Southwind Rd										
(847) Raymond Townsend La	0.23	290	R			From: Cul-de-Sac					NA			NA		09/13/2005
						To: 01-679 Fleming Rd										
(850)	0.14	410	R			From: 01-695 Saxis Rd					NA			NA		09/13/2005
						To: Dead End										
(851)	0.01	8	R			From: 01-850					NA			NA		09/13/2005
						To: 01-695 Saxis Rd										
(852)	0.24	850	R			From: 01-2701 Church St					NA			NA		09/13/2005
						To: 01-694 Sand St										
(853)	0.15	90	R			From: Dead End					NA			NA		05/20/2008
						To: 01-703 Greta Rd										
(855) Hickman Farm Rd	0.28	620	R			From: SR 175 Chincoteague Rd					NA			NA		05/02/2005
						To: Cul-de-Sac										
(856) Justice Farm Lane	0.15	110	R			From: 01-855 Hickman Farm Rd					NA			NA		04/18/2008
						To: Dead End										
(860)	0.15	250	R			From: 01-764 Accomac Rd					NA			NA		04/18/2008
						To: 01-861										
(861)	0.10	300	R			From: 01-1531 Center Pkwy					NA			NA		04/18/2008
						To: Dead End										
(888)	0.32	NA				From: Dead End					NA			NA		
						To: SR 178 Boston Rd										
(889)	0.12	NA				From: Dead End					NA			NA		
						To: 01-888										
Town of Onancock																
(1001) Ames St	0.05	60	R			From: Dead End					NA			NA		09/13/2005
						To: 01-1025 Merry Lane										
(1001) Ames St	0.15	130	R			From: 01-1012 Meadville Dr					NA			NA		09/13/2005
						To: 01-1003 Crescent St										

Virginia Department of Transportation
Traffic Engineering Division
2009
Annual Average Daily Traffic Volume Estimates By Section of Route
Accomack Maintenance Area

Route	Length	AADT	QA	4Tire	Bus	Truck				QC	K Factor	QK	Dir Factor	AAWDT	QW	Year
						2Axle	3+Axle	1Trail	2Trail							
Town of Onancock																
(1001) Ames St	0.20	450	R				From: 01-1003 Crescent St				NA			NA		09/13/2005
							To: SR 179 Market St									
(1002) Mt Prospect Ave	0.22	280	R				From: 01-1012 Meadville Dr				NA			NA		09/13/2005
							To: SR 179 Market St									
(1003) White St; Crescent St	0.20	80	R				From: 01-1002 Mt Prospect Ave				NA			NA		09/13/2005
							To: 01-1001 Ames St									
(1004) Boundry Ave	0.19	1600	R				From: SR 178				NA			NA		09/13/2005
							To: 01-1006 Kerr St									
(1004) Boundry Ave	0.03	750	R				From: 01-1015 Bundick St				NA			NA		09/13/2005
							To: 01-1007 Watson St									
(1004) Boundry Ave	0.06	1000	R				From: 01-1007 Watson St				NA			NA		09/13/2005
							To: 01-1008 Church St									
(1005)	0.08	40	R				From: SCL Onancock				NA			NA		02/07/2008
							To: 01-1019									
(1005)	0.08	80	R				From: SR 179 E, Market St				NA			NA		09/13/2005
							To: SR 179 W, Market St									
(1005) Pine St	0.30	400	R				From: 01-1008 Church St				NA			NA		09/13/2005
							To: NCL Onancock									
(1005) Pine St	0.09	60	R				From: 01-658 North St				NA			NA		09/13/2005
							To: 01-1004 Boundry Ave									
(1006) Kerr St	0.81	840	R				From: 01-1005 Pine St				NA			NA		09/13/2005
							To: 01-1004 Boundry Ave									
(1007) Watson St	0.17	520	R				From: 01-1005 Pine St				NA			NA		09/13/2005
							To: 01-1004 Boundry Ave									
(1008) Church St	0.18	180	R				From: 01-1001 Ames St				NA			NA		09/13/2005
							To: 01-1004 Boundry Ave									
(1009) Liberty St	0.29	690	R				From: Dead End				NA			NA		09/13/2005
							To: 01-658 College Ave									
(1010) Bagwell Ave	0.06	40	R				From: 01-1003 White St; Crescent St				NA			NA		09/13/2005
							To: 01-1012 Meadville Dr									
(1011) Division St	0.09	40	R				From: 01-1003 White St; Crescent St				NA			NA		09/13/2005
							To: Dead End									
(1012) Meadville Dr	0.05	90	R				From: 01-1002 Mt Prospect Ave				NA			NA		09/13/2005
							To: 01-1026 Sturgis St									
(1012) Meadville Dr	0.23	100	R				From: Dead End				NA			NA		09/13/2005
							To: 01-1021 Holly Street									
(1012) Meadville Dr	0.03	10	R				From: 01-1014 Justis St				NA			NA		09/13/2005
							To: 01-1014 Justis St									

Virginia Department of Transportation
 Traffic Engineering Division
 2009
 Annual Average Daily Traffic Volume Estimates By Section of Route
 Accomack Maintenance Area

Route	Length	AADT	QA	4Tire	Bus	Truck				QC	K Factor	QK	Dir Factor	AAWDT	QW	Year
						2Axle	3+Axle	1Trail	2Trail							
Town of Onancock																
(1014) Justis St	0.07	130	R				From: 01-1013 Jefferson St				NA			NA		09/13/2005
							To: 01-1020 Johnson St									
(1015) Bundick St	0.10	20	R				From: 01-1016				NA			NA		09/13/2005
							To: 01-1004 Boundry Ave									
(1016)	0.03	160	R				From: 01-1006 Kerr St				NA			NA		09/13/2005
							To: 01-1015 Bundick St									
(1017) Jackson St	0.15	60	R				From: 01-1006 Kerr St				NA			NA		09/13/2005
							To: Dead End									
(1018) Marshall St	0.14	50	R				From: SR 178				NA			NA		09/13/2005
							To: 01-1006 Kerr St									
(1019)	0.09	90	R				From: 01-1005				NA			NA		09/13/2005
							To: Dead End									
(1020) Johnson St	0.27	140	R				From: 01-1021 Holly St				NA			NA		09/13/2005
							To: 01-718 Hill St									
(1021) Holly St	0.06	20	R				From: 01-1013 Jefferson St				NA			NA		09/13/2005
							To: 01-1020 Johnson St									
(1021) Holly St	0.02	570	R				From: 01-1022 Joynes St				NA			NA		08/02/2005
							To: 01-1022 Joynes St									
(1021) Holly St	0.12	510	R				From: SR 178				NA			NA		08/02/2005
							To: SR 178									
(1022) Joynes St	0.10	100	R				From: 01-658 College Ave				NA			NA		08/02/2005
							To: 01-1021 Holly St									
(1023) King St	0.18	420	R				From: SR 179 Market St				NA			NA		08/02/2005
							To: 01-1043 West St									
(1023) King St	0.18	10	R				From: 01-658 Crockett Ave				NA			NA		08/02/2005
							To: 01-658 Crockett Ave									
(1024) Hillcrest Dr	0.04	190	R				From: 01-718 Hill St				NA			NA		08/02/2005
							To: ECL Onancock									
Accomack County																
(1024) Hillcrest Dr	0.20	180	R				From: ECL Onancock				NA			NA		08/02/2005
							To: Dead End									
Town of Onancock																
(1025) Merry Lane	0.06	40	R				From: 01-1001 Ames St				NA			NA		08/02/2005
							To: 01-1026 Sturgis St									
(1026) Sturgis St	0.15	50	R				From: 01-1025 Merry Lane				NA			NA		08/02/2005
							To: 01-1012 Meadville Dr									
(1026) Sturgis St	0.12	180	R				From: 01-1009 Liberty St				NA			NA		08/02/2005
							To: 01-1009 Liberty St									
(1027)	0.19	200	R				From: Dead End				NA			NA		08/02/2005
							To: SR 178									

Virginia Department of Transportation
Traffic Engineering Division
2009
Annual Average Daily Traffic Volume Estimates By Section of Route
Accomack Maintenance Area

Route	Length	AADT	QA	4Tire	Bus	Truck				QC	K Factor	QK	Dir Factor	AAWDT	QW	Year
						2Axle	3+Axle	1Trail	2Trail							
Accomack County																
(1028) Hermitage Rd	0.84	380	R								NA		NA			08/02/2005
Town of Onancock																
(1029) Frances St	0.04	210	R								NA		NA			08/02/2005
Accomack County																
(1029) Frances St	0.07	210	N								NA		NA			08/02/2005
(1029) Frances St	0.05	30	R								NA		NA			08/02/2005
(1030)	0.15	90	R								NA		NA			08/02/2005
(1031)	0.07	6	R								NA		NA			08/02/2005
(1032)	0.09	20	R								NA		NA			08/02/2005
(1033) Withams Road 1	0.08	260	R								NA		NA			04/15/2008
(1034) Withams Road 2	0.03	170	R								NA		NA			04/15/2008
(1034) Withams Road 2	0.09	NA									NA		NA			
(1035)	0.40	90	R								NA		NA			02/05/2008
(1037)	0.09	690	R								NA		NA			05/17/2008
(1038) Chincoteague Lane	0.15	340	R								NA		NA			05/20/2008
(1039) Pearl St	0.11	90	R								NA		NA			05/20/2008
Town of Onancock																
(1040) Chandler St	0.17	120	R								NA		NA			05/17/2008
(1041) Lake St	0.14	9	R								NA		NA			08/02/2005
(1042) Parks St	0.08	60	R								NA		NA			08/02/2005
(1043) West St	0.04	60	R								NA		NA			08/02/2005

Virginia Department of Transportation
Traffic Engineering Division
2009
Annual Average Daily Traffic Volume Estimates By Section of Route
Accomack Maintenance Area

Route	Length	AADT	QA	4Tire	Bus	Truck				QC	K Factor	QK	Dir Factor	AAWDT	QW	Year
						2Axle	3+Axle	1Trail	2Trail							
Accomack County																
(1047)	0.24	20	R								NA		NA			05/20/2008
(1048)	0.30	20	R								NA		NA			05/20/2008
(1049)	0.08	20	R								NA		NA			05/20/2008
(1050)	0.10	510	R								NA		NA			04/15/2008
(1051)	0.03	450	R								NA		NA			04/15/2008
(1051)	0.02	NA									NA		NA			
(1057)	0.56	NA									NA		NA			
(1058)	0.13	NA									NA		NA			
(1059)	0.06	NA									NA		NA			
(1060)	0.51	200	R								NA		NA			04/15/2008
Town of Melfa																
(1101)	0.14	170	R								NA		NA			08/02/2005
(1101)	0.10	250	R								NA		NA			08/02/2005
(1101)	0.08	260	R								NA		NA			08/02/2005
(1101)	0.17	230	R								NA		NA			08/02/2005
(1102)	0.05	30	R								NA		NA			08/02/2005
(1102)	0.06	150	R								NA		NA			08/02/2005
(1103)	0.10	200	R								NA		NA			08/02/2005
(1103)	0.06	70	R								NA		NA			08/02/2005
(1104)	0.22	100	R								NA		NA			08/02/2005
(1104)	0.10	110	R								NA		NA			09/13/2005

Virginia Department of Transportation
Traffic Engineering Division
2009
Annual Average Daily Traffic Volume Estimates By Section of Route
Accomack Maintenance Area

Route	Length	AADT	QA	4Tire	Bus	Truck				QC	K Factor	QK	Dir Factor	AAWDT	QW	Year
						2Axle	3+Axle	1Trail	2Trail							
Town of Melfa																
(1104) Ridge Ave	0.06	40	R				01-1105 Woodland Ave				NA			NA		09/13/2005
							01-1101 Railroad Ave									
(1105) Woodland Ave	0.05	250	R				01-626 Main St; Airport Dr				NA			NA		09/13/2005
							01-1109 Lewis St									
(1105) Woodland Ave	0.05	180	R				01-1104 Ridge Ave				NA			NA		09/13/2005
							01-1107 Myrtle Ave									
(1105) Woodland Ave	0.06	90	R				Dead End				NA			NA		09/13/2005
							01-1118 Bull St									
(1106) Lee St	0.08	90	R				01-1117 Washington St				NA			NA		09/13/2005
							01-1116 Jackson St									
(1106) Lee St	0.09	70	R				01-1102 Virginia Ave				NA			NA		09/13/2005
							01-1101 Railroad Ave									
(1106) Lee St	0.08	110	R				01-1103 Virginia Ave				NA			NA		09/13/2005
							01-1105 Woodland Ave									
(1107) Myrtle Ave	0.10	60	R				01-1101 Railroad Ave				NA			NA		09/13/2005
							US 13 Lankford Hwy									
(1108) Council St	0.08	60	R				WCL Melfa				NA			NA		09/13/2005
							01-1105 Woodland Ave									
(1109) Lewis St	0.04	10	R				01-1101 Railroad Ave				NA			NA		09/13/2005
							01-626 Main St									
(1110) Hatton St	0.14	120	R				Dead End				NA			NA		09/13/2005
							01-1101 Railroad Ave									
(1111) Virginia Ave	0.06	20	R				01-1102 Virginia Ave				NA			NA		09/13/2005
							01-1113 Spruce St									
(1112) Martin St	0.07	170	R				01-1115 Phillips St				NA			NA		09/07/2005
							01-1114 Poplar St									
(1112) Martin St	0.10	200	R				01-626 Main St				NA			NA		09/07/2005
							01-1119									
(1113) Spruce St	0.07	20	R				01-1112 Martin St				NA			NA		09/07/2005
							US 13 Lankford Hwy									
(1113) Spruce St	0.08	290	R				01-1119 Northwest Ave				NA			NA		09/07/2005
							01-1112 Martin St									
(1114) Poplar St	0.07	70	R								NA			NA		09/07/2005

Virginia Department of Transportation
Traffic Engineering Division
2009
Annual Average Daily Traffic Volume Estimates By Section of Route
Accomack Maintenance Area

Route	Length	AADT	QA	4Tire	Bus	-----Truck-----				QC	K Factor	QK	Dir Factor	AAWDT	QW	Year
						2Axle	3+Axle	1Trail	2Trail							
Town of Melfa																
(1115) Phillips St	0.07	60	R			From: 01-1119 WCL Melfa					NA			NA		09/07/2005
(1115) Phillips St	0.07	100	R			From: 01-1112 Martin St					NA			NA		09/07/2005
						To: US 13 Lankford Hwy										
(1116) Jackson St	0.06	160	R			From: 01-1106 Lee St					NA			NA		09/07/2005
						To: 01-626 Main St; Airport Dr										
(1117) Washington St	0.06	110	R			From: 01-1106 Lee St					NA			NA		09/07/2005
						To: 01-626 Main St; Airport Dr										
(1118) Bull St	0.07	110	R			From: 01-1106 Lee St					NA			NA		09/07/2005
						To: 01-626 Main St; Airport Dr										
(1119)	0.10	20	R			From: 01-1113 Spruce St					NA			NA		09/07/2005
(1119) Northwest Ave	0.10	40	R			From: 01-1115 Phillips St					NA			NA		02/07/2008
						To: 01-1114 Poplar St										
Town of Painter																
(1201) Grant St	0.24	120	R			From: 01-1203 Main St					NA			NA		09/07/2005
						To: 01-1206 Savage St										
(1202) Alexine St	0.29	50	R			From: 01-1203 Main St					NA			NA		09/08/2005
						To: ECL Painter										
Accomack County																
(1202) Alexine St	0.24	50	N			From: ECL Painter					NA			NA		09/08/2005
						To: Dead End										
Town of Painter																
(1203) Main St	0.08	310	R			From: 01-608 Mappsburg Rd					NA			NA		09/08/2005
						To: 01-1202 Alexine St										
(1203) Main St	0.05	430	R			From: 01-1207 Callahan Dr					NA			NA		09/08/2005
(1203) Main St	0.15	490	R			From: 01-1201 Grant St					NA			NA		09/08/2005
(1203) Main St	0.05	410	R			From: 01-1201 Grant St					NA			NA		09/08/2005
						To: SR 182 Mappsburg Rd										
Accomack County																
(1204) Cosby St	0.09	770	R			From: 01-614 Wayside Dr; Shell Bridge Rd					NA			NA		09/08/2005
						To: WCL Painter										
Town of Painter																
(1204) Cosby St	0.31	770	N			From: WCL Painter					NA			NA		09/08/2005
						To: 01-614; 01-619										
(1205) Duer St	0.09	860	R			From: 01-619 Hickman St					NA			NA		09/08/2005
						To: US 13 Lankford Hwy										
(1206) Savage St	0.20	150	R			From: 0.10 MW 01-1201, End State Maintenance					NA			NA		09/08/2005
						To: 0.10 ME 01-1201, End State Maintenance										
(1207) Callahan St	0.06	60	R			From: 01-1203 Main St					NA			NA		09/08/2005
						To: SR 182 Mappsburg Rd										

Virginia Department of Transportation
Traffic Engineering Division
2009
Annual Average Daily Traffic Volume Estimates By Section of Route
Accomack Maintenance Area

Route	Length	AADT	QA	4Tire	Bus	Truck				QC	K Factor	QK	Dir Factor	AAWDT	QW	Year
						2Axle	3+Axle	1Trail	2Trail							
Town of Painter																
(1207) Callahan Dr	0.12	30	R			From: SR 182 Mappsburg Rd					NA			NA		09/08/2005
						To: 01-1210 Callahan Dr										
(1208) Railroad Ave	0.10	100	R			From: SR 182 Mappsburg Rd					NA			NA		09/08/2005
						To: 01-1209 Fleming St										
(1209) Fleming St	0.09	30	R			From: 01-1208 Railroad Ave					NA			NA		09/08/2005
						To: 01-1201 Grant St										
(1210) Callahan Dr	0.05	20	R			From: 01-1202 Alexine St					NA			NA		09/08/2005
						To: 01-1207 Callahan Dr										
Accomack County																
(1220) Cardinal Acres Dr	0.19	390	R			From: Cul-de-Sac					NA			NA		04/18/2008
						To: US 13 Lankford Hwy										
Town of Tangier																
(1301) Main Ridge Rd	0.69	1300	R			From: Dead End					NA			NA		07/28/2004
						To: 01-1311 Rayville Lane										
(1301) Main Ridge Rd	0.10	120	R			From: 01-1311 Rayville Lane					NA			NA		04/18/2008
						To: Dead End										
(1302) Canton Rd	0.63	240	R			From: Dead End					NA			NA		07/28/2004
						To: 01-1301 Main St										
(1303) Factory Rd	0.26	440	R			From: 01-1305 West Ridge Rd					NA			NA		07/28/2004
						To: 01-1301 Main St										
(1304) Wallace Rd	0.20	150	R			From: 01-1305 West Ridge Rd					NA			NA		07/28/2004
						To: 01-1301 Main St										
(1304) Wallace Rd	0.05	NA				From: 01-1301 Main St					NA			NA		
						To: Dead End										
(1305) West Ridge Rd	0.80	620	R			From: SCL Tangier					NA			NA		07/28/2004
						To: 01-1312 Long Bridge Rd										
(1305) West Ridge Rd	0.48	70	R			From: 01-1312 Long Bridge Rd					NA			NA		04/18/2008
						To: Dead End										
(1306) School Lane	0.20	540	R			From: 01-1305 West Ridge Rd					NA			NA		07/28/2004
						To: 01-1301 Main St										
(1307)	0.04	200	R			From: Dead End					NA			NA		07/28/2004
						To: 01-1301 Main St										
(1308) Factor Rd	0.06	20	R			From: Dead End					NA			NA		07/28/2004
						To: 01-1305 West Ridge Rd										
(1309) Parker Lane	0.03	20	R			From: Dead End					NA			NA		07/28/2004
						To: 01-1301 Main St										
(1310)	0.07	100	R			From: Dead End					NA			NA		07/28/2004
						To: 01-1301 Main St										
(1311) Rayville Lane	0.06	20	R			From: Dead End					NA			NA		07/28/2004
						To: 01-1301 Main St										

Virginia Department of Transportation
 Traffic Engineering Division
 2009
 Annual Average Daily Traffic Volume Estimates By Section of Route
 Accomack Maintenance Area

Route	Length	AADT	QA	4Tire	Bus	-----Truck-----				QC	K Factor	QK	Dir Factor	AAWDT	QW	Year
						2Axle	3+Axle	1Trail	2Trail							
Town of Tangier																
(1312) Long Bridge Rd	0.16	770	R			From: 01-1305 West Ridge Rd					NA		NA			07/28/2004
						To: 01-1301 Main Ridge Rd										
(1313) Twin John Lane	0.03	10	R			From: Dead End					NA		NA			07/28/2004
						To: 01-1301 Main St										
(1314)	0.02	160	R			From: 01-1301 Main St					NA		NA			07/28/2004
						To: Dead End										
Accomack County																
(1315) Dump Rd	0.11	45	R			From: Dead End					NA		NA			04/18/2008
						To: 01-1305 West Ridge Rd										
Town of Keller																
(1401) North St	0.06	100	R			From: Dead End					NA		NA			09/20/2005
						To: 01-1405 Madison Ave										
(1401) North St	0.09	190	R			From: 01-1405 Madison Ave					NA		NA			09/20/2005
						To: SR 180										
(1401) North St	0.09	110	R			From: SR 180					NA		NA			09/20/2005
						To: 01-1406 Lee St										
(1402) First St	0.10	610	R			From: 01-1406 Lee St					NA		NA			09/20/2005
						To: SR 180										
(1402) First St	0.06	150	R			From: 01-620 West St					NA		NA			09/20/2005
						To: 01-1404 Center St										
(1402) First St	0.06	870	R			From: 01-1404 Center St					NA		NA			09/20/2005
						To: US 13 Lankford Hwy										
(1403) Second St	0.06	90	R			From: US 13 Lankford Hwy					NA		NA			09/20/2005
						To: 01-620 West St										
(1403) Second St	0.05	110	R			From: 01-620 West St					NA		NA			09/20/2005
						To: 01-1404 Center St										
(1404) Center St	0.22	390	R			From: 01-1404 Center St					NA		NA			09/20/2005
						To: 01-620; 01-1406										
(1405) Madison Ave	0.09	60	R			From: 01-620; 01-1406					NA		NA			09/20/2005
						To: SR 180										
(1405) Madison Ave	0.09	70	R			From: SR 180					NA		NA			09/20/2005
						To: 01-1401 North St										
(1406) Lee St	0.09	20	R			From: 01-1401 North St					NA		NA			09/20/2005
						To: 01-1406 Lee St										
(1406) Lee St	0.07	30	R			From: 01-1406 Lee St					NA		NA			09/20/2005
						To: 01-1405 Madison Ave										
						To: 01-1401 North St										
						To: 01-620; 01-1404										
Accomack County																
(1420) Parkway Rd	0.68	160	R			From: 01-1424 Parkway					NA		NA			09/13/2005
						To: US 13 Lankford Hwy										
(1421) Atlantic Dr	0.16	380	R			From: Dead End					NA		NA			05/17/2008
						To: 01-1420 Parkway Rd										
(1423) College Dr	0.11	10	R			From: 01-1420 Parkway Rd					NA		NA			09/13/2005
						To: Cul-de-Sac										

Virginia Department of Transportation
Traffic Engineering Division
2009
Annual Average Daily Traffic Volume Estimates By Section of Route
Accomack Maintenance Area

Route	Length	AADT	QA	4Tire	Bus	Truck				QC	K Factor	QK	Dir Factor	AAWDT	QW	Year
						2Axle	3+Axle	1Trail	2Trail							
Accomack County																
(1424) Parkway South	0.12	20	R											NA	NA	09/13/2005
(1424) Parkway North	0.11	70	R											NA	NA	09/13/2005
Town of Accomac																
(1501) Lilliston Ave	0.42	180	R											NA	NA	09/13/2005
(1502) Cross St	0.11	120	R											NA	NA	09/13/2005
(1503) Back St	0.16	380	R											NA	NA	09/13/2005
(1503) Back St	0.28	320	R											NA	NA	09/13/2005
(1504) Poplar St	0.11	60	R											NA	NA	09/13/2005
(1505) Allentown Rd	0.12	120	R											NA	NA	09/13/2005
(1506) Coley St	0.23	70	R											NA	NA	09/13/2005
(1507) Sand Cove Rd	0.08	60	R											NA	NA	09/13/2005
(1507) Sand Cove Rd	0.10	90	R											NA	NA	09/13/2005
(1508) Charlotte St	0.12	90	R											NA	NA	09/13/2005
Accomack County																
(1509) Edgehill Circle	0.40	20	R											NA	NA	09/13/2005
Town of Accomac																
(1510)	0.07	60	R											NA	NA	09/13/2005
(1511) Cedar Lane	0.13	120	R											NA	NA	04/18/2008
Accomack County																
(1530) Center Pkwy	0.13	570	R											NA	NA	04/18/2008
(1531) Center Pkwy	0.10	190	R											NA	NA	04/18/2008
(1532) Center Pkwy	0.16	270	R											NA	NA	04/18/2008

Virginia Department of Transportation
 Traffic Engineering Division
 2009
 Annual Average Daily Traffic Volume Estimates By Section of Route
 Accomack Maintenance Area

Route	Length	AADT	QA	4Tire	Bus	-----Truck-----				QC	K Factor	QK	Dir Factor	AAWDT	QW	Year
						2Axle	3+Axle	1Trail	2Trail							
Accomack County																
(1533) Commerce Dr	0.04	260	R				From: 01-1530 Center Pkwy							NA		04/18/2008
							To: Cul-de-Sac									
Town of Onley																
(1601) Maple St	0.07	80	R				From: 01-731 Forest St							NA		08/16/2005
(1601) Maple St	0.06	90	R				From: 01-1607 Colonial Ave							NA		08/16/2005
(1601) Maple St	0.11	170	R				From: 01-1602 Church St							NA		08/16/2005
							To: 01-1605 Rogers St									
(1602) Church St	0.06	48	R				From: 01-1618 Burton St							NA		08/16/2005
(1602) Church St	0.07	20	R				From: 01-1605 Rogers St							NA		08/16/2005
(1602) Church St	0.07	90	R				From: 01-1601 Maple St							NA		08/16/2005
(1602) Church St	0.08	100	R				From: 01-789 Main St							NA		08/16/2005
							To: 01-1610 Caroline Ave									
(1603) Maryland Ave	0.06	70	R				From: 01-1604 Monroe St							NA		08/16/2005
(1603) Maryland Ave	0.10	80	R				From: Bus US 13							NA		08/16/2005
(1603) Maryland Ave	0.09	20	R				From: 01-1606 Lee St							NA		08/16/2005
							To: Dead End									
(1604) Monroe St	0.09	80	R				From: 01-1609 Virginia Ave							NA		08/16/2005
(1604) Monroe St	0.10	90	R				From: 01-1603 Maryland Ave							NA		08/16/2005
							To: 01-789 Main St									
(1605) Rogers St	0.08	70	R				From: 01-731 Forest St							NA		08/16/2005
(1605) Rogers St	0.06	120	R				From: 01-1607 Colonial Ave							NA		08/16/2005
(1605) Rogers St	0.05	180	R				From: 01-1602 Church St							NA		08/16/2005
(1605) Rogers St	0.06	290	R				From: 01-1611							NA		08/16/2005
(1605) Rogers St	0.08	380	R				From: 01-1601 Maple St							NA		09/08/2005
							To: 01-609; 01-789									
(1606) Lee St	0.08	100	R				From: 01-1609 Virginia Ave							NA		09/08/2005
(1606) Lee St	0.10	180	R				From: 01-1603 Maryland Ave							NA		09/08/2005
							To: SR 179 Main St									
(1607) Colonial Ave	0.03	10	R				From: SCL Onley							NA		05/17/2008
(1607) Colonial Ave	0.06	20	R				From: 01-1619 Ames St							NA		09/08/2005
							To: 01-1618 Burton St									

Virginia Department of Transportation
Traffic Engineering Division
2009
Annual Average Daily Traffic Volume Estimates By Section of Route
Accomack Maintenance Area

Route	Length	AADT	QA	4Tire	Bus	Truck				QC	K Factor	QK	Dir Factor	AAWDT	QW	Year
						2Axle	3+Axle	1Trail	2Trail							
Town of Onley																
(1607) Colonial Ave	0.06	90	R				01-1618 Burton St				NA			NA		09/08/2005
(1607) Colonial Ave	0.07	50	R				01-1605 Rogers St				NA			NA		09/08/2005
(1607) Colonial Ave	0.07	40	R				01-1601 Maple St				NA			NA		09/08/2005
							01-789 Main St									
(1608) Richmond Ave	0.12	45	R				Bus US 13				NA			NA		09/08/2005
							Dead End									
(1609) Virginia Ave	0.07	140	R				Dead End				NA			NA		04/15/2008
(1609) Virginia Ave	0.01	130	R				01-1604 Monroe St				NA			NA		09/08/2005
(1609) Virginia Ave	0.05	100	R				01-1613 Monroe St				NA			NA		09/08/2005
(1609) Virginia Ave	0.10	130	R				Bus US 13				NA			NA		09/08/2005
(1609) Virginia Ave	0.07	70	R				01-1606 Lee St				NA			NA		09/08/2005
							Dead End									
(1610) Caroline Ave	0.11	40	R				01-731 Forest St				NA			NA		09/08/2005
(1610) Caroline Ave	0.18	110	R				01-1602 Church St				NA			NA		09/08/2005
							01-609 Pennsylvania Ave									
(1611)	0.14	40	R				Dead End				NA			NA		09/08/2005
							01-1605 Rogers St									
(1612) Madison Ave	0.06	80	R				01-1616 Onley Rd				NA			NA		09/07/2005
(1612) Madison Ave	0.12	270	R				01-1613 Monroe St				NA			NA		04/15/2008
							01-1613 Monroe St									
(1613) Monroe St	0.09	30	R				Dead End				NA			NA		09/07/2005
							01-1612 Madison Ave									
							01-1609 Virginia Ave									
(1614)	0.05	48	R				01-1612 Madison Ave				NA			NA		04/15/2008
							01-1609 Virginia Ave									
(1615) Washington St	0.34	640	R				US 13 Lankford Hwy				NA			NA		09/07/2005
							Bus US 13									
Accomack County																
(1616) Onley Rd	0.11	650	R				US 13 Lankford Hwy				NA			NA		09/07/2005
							SCL Onley									
Town of Onley																
(1616) Onley Rd	0.23	610	R				SCL Onley				NA			NA		09/07/2005
(1616) Onley Rd	0.03	860	R				01-1612 Madison Ave				NA			NA		09/07/2005
							Bus US 13									

Virginia Department of Transportation
Traffic Engineering Division
2009
Annual Average Daily Traffic Volume Estimates By Section of Route
Accomack Maintenance Area

Route	Length	AADT	QA	4Tire	Bus	Truck				QC	K Factor	QK	Dir Factor	AAWDT	QW	Year
						2Axle	3+Axle	1Trail	2Trail							
Town of Onley																
(1617)	0.10	1400	R											NA		09/07/2005
(1618) Burton St	0.06	70	R											NA		09/07/2005
(1618) Burton St	0.09	30	R											NA		09/07/2005
(1619) Ames St	0.06	70	R											NA		05/17/2008
(1619) Ames St	0.09	120	R											NA		09/07/2005
(1620)	0.03	20	R											NA		09/07/2005
(1621) Lakewood Rd	0.20	NA												NA		
(1622) Greenwood Dr	0.04	NA												NA		
(1623)	0.16	NA												NA		
(1624)	0.07	NA												NA		
Accomack County																
(1630) Colonial Dr	0.44	410	R											NA		09/07/2005
(1631) York Court	0.05	45	R											NA		09/07/2005
(1632) Mt Vernon Lane	0.12	30	R											NA		09/07/2005
(1633) Victoria Circle	0.05	40	R											NA		09/08/2005
Town of Wachapreague																
(1701) Atlantic Ave	0.03	10	R											NA		02/07/2008
(1701) Atlantic Ave	0.12	120	R											NA		09/08/2005
(1701) Atlantic Ave	0.11	530	R											NA		09/13/2005
(1701) Atlantic Ave	0.15	520	R											NA		09/13/2005
(1701) Atlantic Ave	0.03	500	R											NA		09/13/2005
(1701) Atlantic Ave	0.10	410	R											NA		09/13/2005

Virginia Department of Transportation
Traffic Engineering Division
2009
Annual Average Daily Traffic Volume Estimates By Section of Route
Accomack Maintenance Area

Route	Length	AADT	QA	4Tire	Bus	-----Truck-----				QC	K Factor	QK	Dir Factor	AAWDT	QW	Year
						2Axle	3+Axle	1Trail	2Trail							
Town of Wachapreague																
(1701) Atlantic Ave	0.06	250	R			From: 01-1710 Riverview Ave					NA			NA		09/13/2005
						To: 01-1711 Liberty St										
(1702) Pearl St	0.06	110	R			From: 01-1713 Bayview Ave					NA			NA		09/13/2005
						To: 01-1705 South St										
(1702) Pearl St	0.05	100	R			From: 01-1717 Mears Lane					NA			NA		09/13/2005
						To: SR 180; 01-1706										
(1703) Center Ct	0.09	80	R			From: 01-1713 Bayview Ave					NA			NA		09/13/2005
						To: 01-1705 South St										
(1703) Center Ct	0.10	110	R			From: SR 180 Main St					NA			NA		09/13/2005
						To: 01-1705 South St										
(1704) High St	0.10	90	R			From: SR 180; SR 180 Y					NA			NA		09/13/2005
						To: 01-1719 Park Ave										
(1705) South St	0.03	110	R			From: 01-1716 West St					NA			NA		09/13/2005
						To: 01-1702 Pearl St										
(1705) South St	0.04	60	R			From: 01-1703 Center Ct					NA			NA		09/13/2005
						To: 01-1704 High St										
(1705) South St	0.06	90	R			From: 01-1701 Atlantic Ave					NA			NA		09/13/2005
						To: SR 180; 01-1702										
(1706) Church St	0.09	220	R			From: 01-1708 Powellton Ave					NA			NA		09/13/2005
						To: 01-1709 WCL Wachapreague										
(1706) Church St	0.06	190	R			From: 01-1710 Riverview Ave					NA			NA		09/13/2005
						To: 01-1711 Liberty St										
(1706) Church St	0.12	160	R			From: SR 180 Y; 01-624					NA			NA		09/13/2005
						To: 01-1708 Powellton Ave										
(1707) Lee St	0.07	100	R			From: 01-1709 Custis St					NA			NA		09/13/2005
						To: 01-1710 Riverview Ave										
(1707) Lee St	0.10	70	R			From: 01-1711 Liberty St					NA			NA		09/13/2005
						To: SR 180 Y; 01-624										
(1707) Lee St	0.06	20	R			From: 01-1714 Old Finney Rd					NA			NA		09/13/2005
						To: 01-1718 Paul St										
(1708) Powellton Ave	0.07	60	R			From: 01-1706 Church St					NA			NA		09/13/2005
						To: 01-1707 Lee St										

Virginia Department of Transportation
Traffic Engineering Division
2009
Annual Average Daily Traffic Volume Estimates By Section of Route
Accomack Maintenance Area

Route	Length	AADT	QA	4Tire	Bus	Truck				QC	K Factor	QK	Dir Factor	AAWDT	QW	Year
						2Axle	3+Axle	1Trail	2Trail							
Town of Wachapreague																
(1708) Powellton Ave	0.06	80	R				01-1707 Lee St				NA			NA		09/13/2005
							SR 180 Y									
Accomack County																
(1709) Custis St	0.50	130	R				01-605 Drummontown Rd				NA			NA		09/13/2005
(1709) Custis St	0.05	60	R				01-1718 Paul St				NA			NA		09/13/2005
							01-1706 WCL Wachapreague									
Town of Wachapreague																
(1709) Custis St	0.05	130	R				01-1706 WCL Wachapreague				NA			NA		09/13/2005
(1709) Custis St	0.06	120	R				01-1707 Lee St				NA			NA		09/13/2005
(1709) Custis St	0.05	90	R				SR 180 Y; N INT SR 180 Y; S INT				NA			NA		09/13/2005
(1710) Riverview Ave	0.05	30	R				01-1706 Church St				NA			NA		09/13/2005
(1710) Riverview Ave	0.06	30	R				01-1707 Lee St				NA			NA		09/13/2005
(1710) Riverview Ave	0.07	50	R				SR 180 Y				NA			NA		09/13/2005
(1711) Liberty St	0.05	48	R				01-1706 Church St				NA			NA		09/13/2005
(1711) Liberty St	0.07	60	R				01-1707 Lee St				NA			NA		09/13/2005
(1711) Liberty St	0.07	230	R				SR 180 Y				NA			NA		09/13/2005
(1712) Richardson Ave	0.07	30	R				SR 180 Y, Brooklyn St				NA			NA		09/13/2005
(1713) Bayview Ave	0.07	60	R				01-1719 Park Ave				NA			NA		09/13/2005
(1713) Bayview Ave	0.06	90	R				01-1702 Pearl St				NA			NA		09/13/2005
(1713) Bayview Ave	0.09	90	R				01-1703 Center Ct				NA			NA		09/13/2005
(1714) Old Finney Rd	0.09	100	R				SR 180; WCL Wachapreague				NA			NA		09/13/2005
(1715) Ice Plant Rd	0.05	100	R				01-1708 Powellton Ave				NA			NA		09/13/2005
(1716) West St	0.05	70	R				SR 180 Y				NA			NA		09/13/2005
(1716) West St	0.05	80	R				01-1705 South St				NA			NA		09/13/2005
(1717) Mears Lane	0.05	10	R				01-1717 Mears Lane				NA			NA		09/13/2005
							SR 180 Main St									
							01-1716 West St									
							01-1702 Pearl St									

Virginia Department of Transportation
 Traffic Engineering Division
 2009
 Annual Average Daily Traffic Volume Estimates By Section of Route
 Accomack Maintenance Area

Route	Length	AADT	QA	4Tire	Bus	-----Truck-----				QC	K Factor	QK	Dir Factor	AAWDT	QW	Year
						2Axle	3+Axle	1Trail	2Trail							
<u>Town of Wachapreague</u>																
(1718) Paul St	0.06	30	R			From: 01-1708 Powellton Ave					NA			NA		09/13/2005
						To: 01-1709 Custis St										
(1719) Park Ave	0.05	30	R			From: 01-1713 Bayview Ave					NA			NA		08/16/2005
						To: 01-1705 South St										
<u>Accomack County</u>																
(1801) Leslie Trent Rd	0.20	160	R			From: Dead End					NA			NA		08/16/2005
						To: 01-1803 Staunton Ave										
(1801) Leslie Trent Rd	0.10	220	R			From: 01-1803 Staunton Ave					NA			NA		08/16/2005
						To: 01-763 Church St										
(1801) Leslie Trent Rd	0.09	310	R			From: 01-763 Church St					NA			NA		08/16/2005
						To: 01-1815 Jackson St										
(1801) Leslie Trent Rd	0.04	600	R			From: 01-1815 Jackson St					NA			NA		08/16/2005
						To: 01-1809 Niblett St										
(1801) Leslie Trent Rd	0.09	750	R			From: 01-1809 Niblett St					NA			NA		08/16/2005
						To: SR 316 Greenbush Rd										
(1802) Parks St	0.20	270	R			From: Dead End					NA			NA		08/16/2005
						To: 01-1803 Staunton Ave										
(1802) Parks St	0.10	160	R			From: 01-1803 Staunton Ave					NA			NA		08/16/2005
						To: 01-763 Church St										
(1803) Staunton Ave	0.07	300	R			From: 01-1802 Parks St					NA			NA		08/16/2005
						To: 01-1801 Leslie Trent Rd										
(1803) Staunton Ave	0.07	100	R			From: 01-1801 Leslie Trent Rd					NA			NA		08/16/2005
						To: 01-1816 Brainard St										
(1803) Staunton Ave	0.06	310	R			From: 01-1816 Brainard St					NA			NA		08/16/2005
						To: Dead End; Gap										
<u>Town of Parksley</u>																
(1803) Staunton Ave	0.01	220	R			From: Dead End; Gap					NA			NA		08/16/2005
						To: 01-1824 Willis St										
(1803) Staunton Ave	0.06	280	R			From: 01-1824 Willis St					NA			NA		08/16/2005
						To: 01-673 Bennett St										
(1803) Staunton Ave	0.06	300	R			From: 01-673 Bennett St					NA			NA		08/16/2005
						To: 01-1814 Catherine St										
(1803) Staunton Ave	0.07	180	R			From: 01-1814 Catherine St					NA			NA		08/16/2005
						To: 01-1808 Mary St										
(1803) Staunton Ave	0.06	290	R			From: 01-1808 Mary St					NA			NA		08/16/2005
						To: 01-674 Adelaide St										
(1804) Cooke St	0.06	1600	R			From: 01-1812 Dunne Ave					NA			NA		08/16/2005
						To: 01-1805 Browne Ave										
(1804) Cooke St	0.03	1400	R			From: 01-1805 W, Browne Ave					NA			NA		08/16/2005
						To: 01-1805 E, Virginia Ave										
(1804) Cooke St	0.06	870	R			From: 01-1805 E, Virginia Ave					NA			NA		08/16/2005
						To: 01-1806 Sea Side Ave										
(1804) Cooke St	0.06	660	R			From: 01-1806 Sea Side Ave					NA			NA		08/16/2005
						To: 01-1817 Hickman Ave										
(1804) Cooke St	0.07	350	R			From: 01-1817 Hickman Ave					NA			NA		08/16/2005
						To: 01-678 County Rd										

Virginia Department of Transportation
Traffic Engineering Division
2009
Annual Average Daily Traffic Volume Estimates By Section of Route
Accomack Maintenance Area

Route	Length	AADT	QA	4Tire	Bus	-----Truck-----				QC	K Factor	QK	Dir Factor	AAWDT	QW	Year
						2Axle	3+Axle	1Trail	2Trail							
Town of Parksley																
(1805) Virginia Ave	0.08	370	R				From: SR 176 Bennett St							NA		08/16/2005
							To: 01-1804 E, Cooke St									
(1805) Browne Ave	0.10	250	R				From: 01-1804 W, Cooke St							NA		08/16/2005
							To: 01-674 Adelaide St									
(1805) Browne Ave	0.07	410	R				From: 01-674 Adelaide St							NA		08/16/2005
							To: 01-1810 Chadbourne St									
(1805) Browne Ave	0.07	200	R				From: 01-1810 Chadbourne St							NA		08/16/2005
							To: 01-1820 Maxwell St									
(1805) Browne Ave	0.07	130	R				From: 01-1820 Maxwell St							NA		08/23/2005
							To: 01-1813 Callen St									
(1805) Browne Ave	0.06	30	R				From: 01-1813 Callen St							NA		08/23/2005
							To: 01-1811 Gertrude St									
(1806) Sea Side Ave	0.08	270	R				From: SR 176 Bennett St							NA		08/23/2005
							To: 01-1804 Cooke St									
(1806) Sea Side Ave	0.10	250	R				From: 01-1804 Cooke St							NA		08/23/2005
							To: 01-674 Adelaide St									
(1807) Woodland Ave	0.06	80	R				From: 01-673 Bennett St							NA		08/23/2005
							To: 01-1814 Catherine St									
(1807) Woodland Ave	0.07	110	R				From: 01-1814 Catherine St							NA		08/23/2005
							To: 01-1808 Mary St									
(1807) Woodland Ave	0.06	200	R				From: 01-1808 Mary St							NA		08/23/2005
							To: 01-1819 Adelaide St									
(1807) Woodland Ave	0.07	60	R				From: 01-1819 Adelaide St							NA		08/23/2005
							To: 01-1810 Chadbourne St									
(1808) Mary St	0.10	90	R				From: 01-1807 Woodland Ave							NA		08/23/2005
							To: 01-1803 Gap									
(1808) Mary St	0.10	180	R				From: 01-763 Gap							NA		08/23/2005
							To: 01-1823 Wilson Ave									
(1808) Mary St	0.10	360	R				From: 01-1823 Wilson Ave							NA		08/23/2005
							To: SR 316 Cossatt Ave									
Accomack County																
(1809)	0.10	70	R				From: Dead End							NA		08/23/2005
							To: 01-1801 Leslie Trent Rd									
Town of Parksley																
(1810) Chadbourne St	0.10	46	R				From: 01-1807 Woodland Ave							NA		08/23/2005
							To: 01-674 Staunton Ave									
(1810) Chadbourne St	0.10	170	R				From: 01-674 Adelaide St							NA		08/23/2005
							To: 01-763 Jones Ave									
(1810) Chadbourne St	0.10	170	R				From: 01-763 Jones Ave							NA		08/23/2005
							To: 01-1823 Wilson Ave									
(1810) Chadbourne St	0.10	250	R				From: 01-1823 Wilson Ave							NA		08/23/2005
							To: SR 316 Cossatt Ave									
(1810) Chadbourne St	0.01	49	R				From: SR 316 Cossatt Ave							NA		08/23/2005
							To: 01-1812 Patton St									
(1810) Chadbourne St	0.10	190	R				From: 01-1812 Patton St							NA		08/09/2005
							To: 01-1805 Browne Ave									

Virginia Department of Transportation
Traffic Engineering Division
2009
Annual Average Daily Traffic Volume Estimates By Section of Route
Accomack Maintenance Area

Route	Length	AADT	QA	4Tire	Bus	Truck				QC	K Factor	QK	Dir Factor	AAWDT	QW	Year
						2Axle	3+Axle	1Trail	2Trail							
Town of Parksley																
(1811) Gertrude St	0.10	110	R								NA			NA		08/09/2005
(1811) Gertrude St	0.10	120	R								NA			NA		08/09/2005
(1811) Gertrude St	0.10	48	R								NA			NA		08/09/2005
(1812) Dunne Ave	0.10	520	R								NA			NA		08/09/2005
(1812) Dunne Ave	0.10	3600	R								NA			NA		08/09/2005
(1812) Patton Ave	0.07	230	R								NA			NA		08/09/2005
(1812) Patton Ave	0.07	170	R								NA			NA		08/09/2005
(1812) Patton Ave	0.07	190	R								NA			NA		08/09/2005
(1812) Patton Ave	0.06	120	R								NA			NA		08/09/2005
(1812) Patton Ave	0.05	20	R								NA			NA		08/09/2005
(1813) Callen St	0.10	90	R								NA			NA		08/30/2005
(1813) Callen St	0.10	150	R								NA			NA		08/30/2005
(1813) Callen St	0.10	70	R								NA			NA		08/30/2005
(1814) Catherine St	0.10	150	R								NA			NA		08/30/2005
(1814) Catherine St	0.10	340	R								NA			NA		08/30/2005
(1814) Catherine St	0.10	150	R								NA			NA		08/30/2005
(1814) Catherine St	0.10	200	R								NA			NA		08/30/2005
Accomack County																
(1815) Jackson St	0.10	30	R								NA			NA		08/30/2005
(1816) Brainard St	0.06	80	R								NA			NA		08/30/2005
Town of Parksley																
(1817) Hickman Ave	0.08	240	R								NA			NA		08/02/2005
Accomack County																
(1818) Annis St	0.15	100	R								NA			NA		08/02/2005

Virginia Department of Transportation
Traffic Engineering Division
2009
Annual Average Daily Traffic Volume Estimates By Section of Route
Accomack Maintenance Area

Route	Length	AADT	QA	4Tire	Bus	Truck				QC	K Factor	QK	Dir Factor	AAWDT	QW	Year
						2Axle	3+Axle	1Trail	2Trail							
Town of Parksley																
(1819) Adelaide St	0.10	340	R				From: 01-1807 Woodland Ave					NA		NA		08/02/2005
							To: 01-674 Staunton Ave									
(1820) Maxwell St	0.10	400	R				From: 01-674 Adelaide St					NA		NA		08/02/2005
							To: 01-763 Jones Ave									
(1820) Maxwell St	0.10	430	R				From: 01-763 Jones Ave					NA		NA		08/02/2005
							To: 01-1823 Wilson Ave									
(1820) Maxwell St	0.10	600	R				From: 01-1823 Wilson Ave					NA		NA		08/02/2005
							To: SR 316 Gap									
(1820) Maxwell St	0.10	70	R				From: 01-1812 Gap					NA		NA		08/02/2005
							To: 01-1805 Browne Ave									
(1821) White St	0.10	90	R				From: Dead End					NA		NA		08/02/2005
							To: SR 316 Cossatt Ave									
(1822) Pine St	0.10	90	R				From: 01-1823 Wilson Ave					NA		NA		08/02/2005
							To: SR 316 Cossatt Ave									
(1823) Wilson Ave	0.06	470	R				From: 01-673 Bennett St					NA		NA		08/02/2005
							To: 01-1814 Catherine St									
(1823) Wilson Ave	0.07	400	R				From: 01-1814 Catherine St					NA		NA		08/02/2005
							To: 01-1808 Mary St									
(1823) Wilson Ave	0.06	550	R				From: 01-1808 Mary St					NA		NA		08/02/2005
							To: 01-674 Adelaide St									
(1823) Wilson Ave	0.06	520	R				From: 01-674 Adelaide St					NA		NA		08/02/2005
							To: 01-1810 Chadbourne St									
(1823) Wilson Ave	0.06	380	R				From: 01-1810 Chadbourne St					NA		NA		08/02/2005
							To: 01-1820 Maxwell St									
(1823) Wilson Ave	0.06	520	R				From: 01-1820 Maxwell St					NA		NA		08/02/2005
							To: 01-1813 Collen St									
(1823) Wilson Ave	0.06	370	R				From: 01-1813 Collen St					NA		NA		08/02/2005
							To: 01-1811 Gertrude St									
(1823) Wilson Ave	0.05	90	R				From: 01-1811 Gertrude St					NA		NA		08/02/2005
							To: 01-1822 Pine St									
(1824) Willis St	0.10	100	R				From: 01-1803 Staunton Ave					NA		NA		08/02/2005
							To: 01-763 Jones Ave									
Town of Belle Haven																
(2001) Indian Lane	0.23	160	R				From: 01-601					NA		NA		08/30/2005
							To: SR 181 ECL Belle Haven									
(2002) Short St	0.08	40	R				From: Dead End					NA		NA		08/30/2005
							To: SR 178 Belle Haven Rd									
(2003) Turner St	0.08	320	R				From: SR 178 Belle Haven Rd					NA		NA		08/30/2005
							To: 01-2007 North Wainhouse Rd									
(2003) Turner St	0.10	290	R				From: 01-2007 North Wainhouse Rd					NA		NA		08/30/2005
							To: 01-601 ECL Belle Haven									
(2004)	0.08	50	R				From: SR 181 King St					NA		NA		08/30/2005
							To: 01-2005 Horseshoe Lane									

Virginia Department of Transportation
Traffic Engineering Division
2009
Annual Average Daily Traffic Volume Estimates By Section of Route
Accomack Maintenance Area

Route	Length	AADT	QA	4Tire	Bus	Truck				QC	K Factor	QK	Dir Factor	AAWDT	QW	Year
						2Axle	3+Axle	1Trail	2Trail							
Town of Belle Haven																
(2005) Horseshoe Lane	0.13	80	R											NA		08/30/2005
(2006)	0.08	30	R											NA		08/30/2005
(2007) North Wainhouse Rd	0.09	100	R											NA		08/30/2005
(2007) North Wainhouse Rd	0.10	40	R											NA		08/30/2005
Accomack County																
(2008) Sunrise Dr	0.16	46	R											NA		09/14/2005
(2008) Sunrise Dr	0.01	70	R											NA		09/14/2005
(2008) Sunrise Dr	0.05	80	R											NA		09/14/2005
(2009) Sunset Dr	0.06	8	R											NA		09/14/2005
(2009) Sunset Dr	0.25	30	R											NA		09/14/2005
(2009) Sunset Dr	0.06	40	R											NA		09/14/2005
(2010) Curratuck Rd	0.10	20	R											NA		09/14/2005
(2010) Curratuck Rd	0.06	30	R											NA		09/14/2005
(2010) Curratuck Rd	0.01	20	R											NA		09/14/2005
(2010) Curratuck Rd	0.04	6	R											NA		09/14/2005
(2011) Mockingbird Lane	0.04	10	R											NA		09/15/2005
(2011) Mockingbird Lane	0.13	46	R											NA		09/15/2005
(2012)	0.02	30	R											NA		09/15/2005
(2013) Bluejay Court	0.06	30	R											NA		09/15/2005
(2014) Hummingbird Lane	0.05	20	R											NA		09/15/2005
(2015) Cardinal Court	0.03	7	R											NA		09/15/2005
(2020) Argenti Place Dr	0.18	100	R											NA		09/22/2005

Virginia Department of Transportation
 Traffic Engineering Division
 2009
 Annual Average Daily Traffic Volume Estimates By Section of Route
 Accomack Maintenance Area

Route	Length	AADT	QA	4Tire	Bus	-----Truck-----				QC	K Factor	QK	Dir Factor	AAWDT	QW	Year
						2Axle	3+Axle	1Trail	2Trail							
Accomack County																
(2021) Robin Lane	0.13	80	R				From: Dead End				NA		NA			09/22/2005
							To: 01-2020 Argenti Place Dr									
Town of Belle Haven																
(2024) Mill Run	0.22	150	R				From: SR 178 Belle Haven Rd				NA		NA			09/22/2005
							To: Dead End									
(2025) Mason St	0.07	50	R				From: Dead End				NA		NA			02/05/2008
							To: 01-2003 Turner St									
(2026) Northfield Dr	0.11	30	R				From: SR 178 Belle Haven Rd				NA		NA			09/22/2005
							To: 01-2027; 01-2028									
(2027) Woodfield Dr	0.11	20	R				From: Dead End				NA		NA			09/22/2005
							To: 01-2026; 01-2028									
(2028) Eastfield Dr	0.16	20	R				From: 01-2026; 01-2027				NA		NA			09/22/2005
							To: Dead End									
Accomack County																
(2201) Whites Rd	0.27	30	R				From: Dead End				NA		NA			09/22/2005
							To: 01-695 Saxis Rd									
(2202) Sugarhill Lane	0.25	20	R				From: 01-695 Saxis Rd				NA		NA			09/06/2005
							To: Dead End									
(2301) Firehouse St	0.05	300	R				From: 01-710 Nelson Rd				NA		NA			06/28/2005
							To: 01-2303 Lankford Lane									
(2301) Firehouse St	0.15	40	R				From: 01-709 Depot St				NA		NA			06/28/2005
							To: 01-710 Nelson Rd									
(2302) Hudson St	0.05	46	R				From: US 13 Lankford Hwy				NA		NA			06/28/2005
							To: 01-2301 Firehouse St									
(2303) Lankford Lane	0.07	10	R				From: 01-709 Depot St				NA		NA			06/28/2005
							To: 01-709; 01-710									
(2304) Depot St	0.05	560	R				From: US 13 Lankford Hwy				NA		NA			06/28/2005
							To: US 13 Lankford Hwy									
(2305) Bishop Rd	0.25	80	R				From: Dead End				NA		NA			07/12/2005
							To: Dead End									
Town of Hallwood																
(2401) Church St	0.15	10	R				From: Dead End				NA		NA			07/12/2005
							To: 01-692 Main St									
(2402) Taylor St	0.19	20	R				From: SCL Hallwood				NA		NA			07/12/2005
							To: 01-692 Main St									
(2403) Marshall St	0.09	450	R				From: 01-693 Neal Parker Dr				NA		NA			07/12/2005
							To: 01-692 Main St									
(2404) Fitzgerald St	0.10	20	R				From: 01-692 Main St				NA		NA			07/12/2005
							To: 01-2405 Seaside Ave									

Virginia Department of Transportation
 Traffic Engineering Division
 2009
 Annual Average Daily Traffic Volume Estimates By Section of Route
 Accomack Maintenance Area

Route	Length	AADT	QA	4Tire	Bus	Truck				QC	K Factor	QK	Dir Factor	AAWDT	QW	Year
						2Axle	3+Axle	1Trail	2Trail							
Town of Hallwood																
(2405) Seaside Ave	0.08	10	R				01-2409 Ridge Ave				NA			NA		07/12/2005
							01-2404 Fitzgerald St									
(2406) Bloomtown Rd	0.18	20	R				01-693 S, Neal Parker Dr				NA			NA		07/12/2005
							NCL Hallwood									
Accomack County																
(2406) Bloomtown Rd	0.06	4	R				NCL Hallwood				NA			NA		07/12/2005
							01-693 N, Neal Parker Dr									
Town of Hallwood																
(2407) Railroad Ave	0.15	40	R				01-692 Main St				NA			NA		07/12/2005
							Dead End									
(2408) Hall St	0.16	60	R				01-692 Main St				NA			NA		07/12/2005
							Dead End									
(2409) Ridge Ave	0.12	20	R				01-692 Main St				NA			NA		07/12/2005
							01-2405 Seaside Ave									
Town of Bloxom																
(2501) Back St	0.32	210	R				SR 187 Shoremain Dr				NA			NA		08/02/2005
							01-684 Guards Shore Rd									
(2502) Hinman St	0.08	80	R				SR 187 Shoremain Dr				NA			NA		08/02/2005
							01-2506 Liberty St									
(2502) Hinman St	0.07	80	R				01-2506 Liberty St				NA			NA		08/02/2005
							01-2504 Hearn St									
(2502) Hinman St	0.07	60	R				01-2504 Hearn St				NA			NA		08/02/2005
							01-684 Mitchell Rd									
(2503) Marshall St	0.06	60	R				SR 187 Shoremain Dr				NA			NA		08/02/2005
							01-2513 Pruitt St									
(2503) Marshall St	0.09	180	R				01-2513 Pruitt St				NA			NA		08/02/2005
							SR 316 Bayside Dr									
(2504) Hearn St	0.11	60	R				SR 187 Shoremain Dr				NA			NA		08/09/2005
							01-2502 Hinman St									
(2505) Parks St	0.10	80	R				Dead End				NA			NA		08/09/2005
							01-2508									
(2505) Parks St	0.15	90	R				01-2508				NA			NA		08/09/2005
							SR 187 Shoremain Dr									
(2506) Liberty St	0.08	40	R				01-2502 Hinman St				NA			NA		08/09/2005
							SR 187 Shoremain Dr									
(2507) Bull St	0.15	170	R				01-2508				NA			NA		08/09/2005
							SR 187 Shoremain Dr									
(2508)	0.02	60	R				Dead End				NA			NA		08/09/2005
							01-2507 Bull St									
(2508)	0.04	60	R				01-2507 Bull St				NA			NA		08/09/2005
							01-2505 Parks St									

Virginia Department of Transportation
Traffic Engineering Division
2009
Annual Average Daily Traffic Volume Estimates By Section of Route
Accomack Maintenance Area

Route	Length	AADT	QA	4Tire	Bus	Truck				QC	K Factor	QK	Dir Factor	AAWDT	QW	Year
						2Axle	3+Axle	1Trail	2Trail							
Town of Bloxom																
(2509) Hall St	0.25	20	R								NA		NA		08/09/2005	
(2510) Circle Dr	0.12	70	R								NA		NA		08/09/2005	
(2511) Circle Dr	0.07	30	R								NA		NA		08/09/2005	
(2512) Circle Dr	0.06	20	R								NA		NA		08/09/2005	
(2512) Circle Dr	0.06	30	R								NA		NA		08/09/2005	
(2513) Pruitt St	0.07	20	R								NA		NA		08/09/2005	
Accomack County																
(2520) Germaine Lane	0.48	150	R								NA		NA		08/09/2005	
(2521) Ross Circle	0.18	250	R								NA		NA		05/20/2008	
(2601) Junior St	0.20	120	R								NA		NA		08/30/2005	
(2601) Junior St	0.13	150	R								NA		NA		08/30/2005	
(2602) Adams Lane	0.25	50	R								NA		NA		08/30/2005	
(2701) Church St	0.10	340	R								NA		NA		08/30/2005	
(2701) Church St	0.10	310	R								NA		NA		08/30/2005	
(2702) Jones St	0.05	30	R								NA		NA		08/30/2005	
(2801) Bloxom Circle	0.10	170	R								NA		NA		08/30/2005	
(2901) Water St	0.12	90	R								NA		NA		08/30/2005	
(3001) Ellis St	0.08	100	R								NA		NA		08/30/2005	
(3001) Ellis St	0.09	150	R								NA		NA		08/30/2005	
(3001) Ellis St	0.06	100	R								NA		NA		08/30/2005	
(3001) Ellis St	0.13	60	R								NA		NA		08/30/2005	

Virginia Department of Transportation
 Traffic Engineering Division
 2009
 Annual Average Daily Traffic Volume Estimates By Section of Route
 Accomack Maintenance Area

Route	Length	AADT	QA	4Tire	Bus	Truck				QC	K Factor	QK	Dir Factor	AAWDT	QW	Year
						2Axle	3+Axle	1Trail	2Trail							
Accomack County																
(3002) Stockton Ave	0.10	290	R				From: 01-3001 Ellis St				NA			NA		08/30/2005
(3002) Stockton Ave	0.13	320	R				To: 01-3008 Short St				NA			NA		08/30/2005
(3002) Stockton Ave	0.02	470	R				From: 01-3003 W, School St				NA			NA		08/30/2005
(3002) Stockton Ave	0.08	280	R				To: 01-3003 E, Church St				NA			NA		08/30/2005
(3002) Stockton Ave							From: 01-679 Bayfront St									
(3003) Church St	0.25	200	R				To: 01-679 State Line Rd				NA			NA		08/30/2005
(3003) School St	0.03	120	R				From: 01-3002 E, Stockton Ave				NA			NA		08/30/2005
(3003) School St	0.08	90	R				To: 01-3002 W, Stockton Ave				NA			NA		08/30/2005
(3003) School St							From: 01-3001 Ellis St				NA			NA		08/30/2005
(3003) School St							To: 01-3004 Mumford St				NA			NA		08/30/2005
(3004) Mumford St	0.05	49	R				From: 01-3001 Ellis St				NA			NA		08/30/2005
(3004) Mumford St	0.11	90	R				To: 01-3003 School St				NA			NA		08/30/2005
(3004) Mumford St							From: 01-3004 Mumford St				NA			NA		08/30/2005
(3004) Mumford St							To: 01-3005 Franklin City Rd				NA			NA		08/30/2005
(3005) Franklin City Rd	0.15	90	R				From: 01-679 Franklin City Rd; Bayfront St				NA			NA		08/30/2005
(3005) Franklin City Rd							To: 01-3004 Mumford St				NA			NA		08/30/2005
(3006) Harbor Dr	0.20	300	R				From: Dead End				NA			NA		09/14/2005
(3006) Harbor Dr							To: 01-679 Bayfront St; State Line Rd				NA			NA		09/14/2005
(3008) Short St	0.05	40	R				From: 01-3002 Stockton Ave				NA			NA		09/14/2005
(3008) Short St							To: 01-3001 Ellis St				NA			NA		09/14/2005
(3101) Locust St	0.11	10	R				From: Dead End				NA			NA		09/14/2005
(3101) Locust St	0.07	30	R				To: 01-3104 Pine St				NA			NA		09/14/2005
(3101) Locust St	0.06	100	R				From: 01-767 East Point Rd				NA			NA		09/14/2005
(3101) Locust St	0.23	90	R				To: 01-3103 Cedar St				NA			NA		09/14/2005
(3101) Locust St							From: 01-3102				NA			NA		09/14/2005
(3102)	0.14	40	R				To: 01-3103 Cedar St				NA			NA		09/14/2005
(3102)	0.04	20	R				From: 01-3101 Locust St				NA			NA		09/14/2005
(3102)							To: Dead End				NA			NA		09/14/2005
(3103) Cedar St	0.05	40	R				From: 01-3101 Locust St				NA			NA		09/20/2005
(3103) Cedar St	0.01	80	R				To: 01-3102				NA			NA		09/20/2005
(3103) Cedar St	0.04	10	R				From: 01-776 Russell Dr				NA			NA		09/20/2005
(3103) Cedar St							To: Dead End				NA			NA		09/20/2005
(3104) Pine St	0.03	90	R				From: 01-3101 Locust St				NA			NA		09/20/2005
(3104) Pine St							To: 01-3105 Holly St				NA			NA		09/20/2005





Virginia Department of Transportation
Traffic Engineering Division
2009
Annual Average Daily Traffic Volume Estimates By Section of Route
Accomack Maintenance Area

Route	Length	AADT	QA	4Tire	Bus	Truck				QC	K Factor	QK	Dir Factor	AAWDT	QW	Year
						2Axle	3+Axle	1Trail	2Trail							
Accomack County																
(3104) Pine St	0.03	40	R				From: 01-3105 Holly St				NA			NA		09/20/2005
(3104) Pine St	0.01	8	R				From: 01-776 Russell Dr				NA			NA		09/20/2005
							To: Dead End									
(3105) Holly St	0.13	40	R				From: Dead End				NA			NA		09/20/2005
							To: 01-3104 Pine St									
Town of Onancock																
(9002)	0.08	210	R				From: Onancock High School				NA			NA		09/20/2005
							To: 01-658 N. College Ave									
Accomack County																
(9501)	0.18	410	R				From: 01-691 Groton Town Rd				NA			NA		09/20/2005
							To: Accomack Elem School									
(9502)	0.48	910	R				From: US 13 Lankford Hwy				NA			NA		09/20/2005
							To: Nandua High School									
(9638)	0.11	470	R				From: US 13 Lankford Hwy				NA			NA		1999
							To: Atlantic High School									
(9638)	0.14	390	R				From: 0.11 MN US 13				NA			NA		09/08/2005
							To: 0.25 MN US 13									
(9638)	0.04	410	R				From: 0.25 MN US 13				NA			NA		09/08/2005
							To: Arcadia High School									
Town of Bloxom																
(9640)	0.06	220	R				From: 01-684 Mitchell Rd				NA			NA		1986
							To: Bloxom High School									
Town of Accomac																
(9642)	0.10	100	R				From: 01-1501 Lilliston Ave				NA			NA		1999
							To: Accomac Primary School									
Accomack County																
(9643)	0.27	190	R				From: 01-663 Mary N Smith Rd				NA			NA		1999
							To: Mary N Smith Jr HS									
(9963)	0.07	170	R				From: 01-718 S. Bobtown Rd				NA			NA		1999
							To: Accomac Elem School									
(9963)	0.10	190	R				From: 0.07 MN 01-718 Bobtown Rd				NA			NA		09/08/2005
							To: 01-718 Bobtown Rd									
Town of Belle Haven																
(602 ₈₅) Cemetery Rd	0.06	760	R				From: WCL Belle Haven				NA			NA		03/08/2004
							To: 01-602 Lee St									
(687 ₈₅) Tower Way	0.15	190	R				From: SR 178 Belle Haven Rd				NA			NA		03/08/2004
							To: ECL Belle Haven									
(693 ₈₅) Wainhouse Rd	0.30	110	R				From: SCL Belle Haven				NA			NA		04/25/2001
							To: Dead End									
Town of Chincoteague																
(1 ₁₉₀) Maddox Blvd	0.38	6700	G	98%	0%	1%	0%	0%	0%	C	0.079	F	7100	G	2009	
							From: Main St									
							To: Deep Hole Rd									

Virginia Department of Transportation
Traffic Engineering Division
2009
Annual Average Daily Traffic Volume Estimates By Section of Route
Accomack Maintenance Area

Route	Length	AADT	QA	4Tire	Bus	-----Truck-----				QC	K Factor	QK	Dir Factor	AAWDT	QW	Year	
						2Axle	3+Axle	1Trail	2Trail								
Town of Chincoteague																	
(1) 190	Maddox Blvd	0.27	8800	G	98%	0%	1%	0%	0%	0%	F	0.083	F	0.611	9400	G	2009
			From:	Deep Hole Rd													
			To:	Chicken City Rd													
(1) 190	Maddox Blvd	0.92	5000	G	98%	0%	1%	0%	0%	0%	F	0.096	F	0.641	5400	G	2009
			From:	Entrance To Assateague Island													
			To:														
(2) 190	Ridge Rd	0.69	2700	G	99%	0%	0%	0%	0%	0%	F	0.087	F	0.515	2900	G	2009
			From:	Beebe Rd													
			To:	Bunting Rd													
(2) 190	Ridge Rd	0.95	3200	G	99%	0%	0%	0%	0%	0%	C	0.088	F		3400	G	2009
			From:	Church St													
			To:	Maddox Blvd													
(2) 190	Chicken City Rd	0.41	4900	G	99%	0%	0%	0%	0%	0%	F	0.087	F	0.542	5200	G	2009
			From:	Maddox Blvd													
			To:	Deep Hole Rd													
(3) 190	Church St	0.32	3800	G	99%	0%	0%	0%	0%	0%	C	0.092	F		4000	G	2009
			From:	Chicken City Rd													
			To:	Pension St													
(3) 190	Church St	0.08	4700	G	99%	0%	0%	0%	0%	0%	F	0.086	F	0.508	5000	G	2009
			From:	Willow St													
			To:	Main St													
(3) 190	Church St	0.22	2900	G	99%	0%	0%	0%	0%	0%	F	0.088	F	0.554	3100	G	2009
			From:	Ridge Rd													
			To:	Willow St													
(4) 190	Bunting Rd	0.39	1700	G	98%	0%	1%	1%	1%	0%	C	0.096	F	0.506	1800	G	2009
			From:	Willow St													
			To:	Main St													
(4) 190	Bunting Rd	0.16	1400	G	98%	0%	1%	1%	1%	0%	F	0.094	F	0.622	1500	G	2009
			From:	Main St													
			To:	Ridge Rd													
(5) 190	Beebe Rd	0.30	1000	G	96%	0%	3%	1%	1%	0%	C	0.11	F	0.586	1100	G	2009
			From:	Main St													
			To:	Ridge Rd													
(6) 190	Willow St	0.93	1300	G	99%	0%	0%	0%	0%	0%	C	0.096	F	0.626	1400	G	2009
			From:	Bunting Rd													
			To:	Church St													
(7) 190	Pension St	0.21	1900	G	99%	0%	0%	0%	0%	0%	C	0.095	F	0.541	2000	G	2009
			From:	Church St													
			To:	Deep Hole Rd													
(8) 190	Deep Hole Rd	0.18	2500	G	98%	0%	1%	0%	0%	0%	F	0.102	F	0.603	2600	G	2009
			From:	Pension St													
			To:	Maddox Blvd													
(8) 190	Deep Hole Rd	0.38	2100	G	98%	0%	1%	0%	0%	0%	C	0.091	F		2300	G	2009
			From:	Maddox Blvd													
			To:	Chicken City Rd													
(8) 190	Deep Hole Rd	0.40	1800	G	98%	0%	1%	0%	0%	0%	F	0.1	F	0.541	1900	G	2009
			From:	Chicken City Rd													
			To:	0.40 Mi N Chicken City Rd													
(1622) 190	South Main St	0.77	4900	G	98%	0%	1%	0%	1%	0%	C	0.084	F		5300	G	2009
			From:	Bunting Rd													
			To:	SR 175 Channel Bridge													
(1622) 190	South Main St	0.60	2800	G	98%	0%	1%	0%	1%	0%	F	0.093	F	0.511	3000	G	2009
			From:	Bunting Rd													
			To:	Beebe Rd													
(1622) 190	South Main	1.21	870	G	98%	0%	1%	0%	1%	0%	F	0.102	F	0.565	930	G	2009
			From:	Beebe Road													
			To:	JB-190 End State Maintenance													
(1623) 190	North Main St	0.11	10000	G	98%	0%	1%	0%	0%	0%	F	0.08	F	0.519	11000	G	2009
			From:	SR 175 Channel Bridge													
			To:	Church St													

Virginia Department of Transportation
 Traffic Engineering Division
 2009
 Annual Average Daily Traffic Volume Estimates By Section of Route
 Accomack Maintenance Area

Route	Length	AADT	QA	4Tire	Bus	-----Truck-----				QC	K Factor	QK	Dir Factor	AAWDT	QW	Year	
						2Axle	3+Axle	1Trail	2Trail								
Town of Chincoteague																	
						From:	Church St										
 North Main St	0.32	9200	G	98%	0%	1%	0%	0%	0%	F	0.082	F	0.553	9800	G	2009	
						To:	Maddox Blvd										
 North Main St	0.73	2400	G	98%	0%	1%	0%	0%	0%	C	0.094	F		2600	G	2009	
						To:	Misty Meadows Dr										
 North Main St	1.08	1500	G	98%	0%	1%	0%	0%	0%	F	0.106	F	0.504	1600	G	2009	
						To:	Richardson St										
 N Main St	0.13	690	G	98%	0%	1%	0%	0%	0%	F	0.134	F	0.581	730	G	2009	
						To:	JB-1-190 RT.2101 NCL Chincoteague										
Accomack County																	
						From:	Exit Rest Area Parking										
New Church Welcome		380	A	93%	1%	1%	1%	5%	0%	C	0.24	B		310	A	2009	
						To:	US 13 from Rest Area										
Town of Chincoteague																	
						From:	Main St										
Taylor St		930	G								0.091	F		1000	G	2009	
						To:	Deep Hole Rd										
						From:	Eastside Rd										
Wayne Dr		330	G								0.111	F	0.551	360	G	2009	
						To:	Filmore St										